

**NOTICE!!**

**These documents have been scanned!**

**Do not place un-scanned documents beneath this notice!**

**Do not remove this notice from this file!**

GPO Jacket No. 560-102  
Print Order 61540  
Rise Business Services, LLC  
Job=AZ15 7/2/2019



Box Number= AZ15138



Claim Begin-End: AMC353328-AMC353247

**1 Initial Receipt**



AZ15138-4

AMC353193-AMC353776

## CLAIM INDEX

DATE PREPARED: May 23, 2000

LEAD AMC NUMBER: AMC 353328  
THRU  
ENDING AMC NUMBER: AMC 353347

<u>AMC NUMBER</u>	<u>*CLOSURE DECISION</u>	<u>CLAIM NAME</u>	<u>LOCATORS OF RECORD</u>
AMC 353328		KELVIN PROSPECT #1	JESSE C. ALDRIDGE JOHN M. JOHNSON
AMC 353329		KELVIN PROSPECT #2	“ SAME AS ABOVE ”
AMC 353330		KELVIN PROSPECT #3	“ SAME AS ABOVE ”
AMC 353331		KELVIN PROSPECT #4	“ SAME AS ABOVE ”
AMC 353332		KELVIN PROSPECT #5	“ SAME AS ABOVE ”
AMC 353333		KELVIN PROSPECT #6	“ SAME AS ABOVE ”
AMC 353334		KELVIN PROSPECT #7	“ SAME AS ABOVE ”
AMC 353335		KELVIN PROSPECT #8	“ SAME AS ABOVE ”
AMC 353336		KELVIN PROSPECT #9	“ SAME AS ABOVE ”
AMC 353337		KELVIN PROSPECT #10	“ SAME AS ABOVE ”
AMC 353338		KELVIN PROSPECT #11	“ SAME AS ABOVE ”
AMC 353339		KELVIN PROSPECT #12	“ SAME AS ABOVE ”
AMC 353340		KELVIN PROSPECT #13	“ SAME AS ABOVE ”
AMC 353341		KELVIN PROSPECT #14	“ SAME AS ABOVE ”
AMC 353342		KELVIN PROSPECT #15	“ SAME AS ABOVE ”
AMC 353343		KELVIN PROSPECT #16	“ SAME AS ABOVE ”
AMC 353344		KELVIN PROSPECT #17	“ SAME AS ABOVE ”
AMC 353345		KELVIN PROSPECT #18	“ SAME AS ABOVE ”
AMC 353346		KELVIN PROSPECT #19	“ SAME AS ABOVE ”
AMC 353347		KELVIN PROSPECT #20	“ SAME AS ABOVE ”

\*FOR BLM PURPOSES ONLY

**United States Department of the Interior  
Bureau of Land Management**  
BUSINESS & SUPPORT SVCS DIV  
222 N CENTRAL AVE  
PHOENIX, AZ 85004 -2203  
Phone: (602) 417-9200

Receipt	
No:	77942

Transaction #: 88374  
Date of Transaction: 02/28/2000

CUSTOMER:	JOHN M JOHNSON 22811 S LINDSAY RD CHANDLER, AZ 85249	<i>3/24/00</i> <b>ENTERED IN COMPUTER</b> <i>3/1/00</i>
-----------	--	---

LINE #	QTY	COMMODITY / SUBJECT / ACTION / PRODUCT	REMARKS	UNIT PRICE	TOTAL
1	40	IAC PRODUCTS / COPIES / CASEFILE/DOCUMENT COPIES / COPIES (B/W UP TO 11X17)-\$.13/P		\$0.13	\$5.20
2	20	LOCATABLE MINERALS / MINING CLAIMS / CERTIFICATE OF LOCATION SVC CHARGE \$10 (1930)		\$10.00	\$200.00
3	20	LOCATABLE MINERALS / MINING CLAIMS / LOCATION FEE \$25 (1993)		\$25.00	\$500.00
4	20	LOCATABLE MINERALS / MINING CLAIMS / MAINTENANCE FEE \$100 (1993)		\$100.00	\$2,000.00
<b>TOTAL:</b>					<b>\$2,705.20</b>

PAYMENT INFORMATION			
1	AMOUNT:	\$2,705.20	POSTMARKED: N/A
	TYPE:	CASH	RECEIVED: 02/28/2000
	NAME:	JOHNSON, JOHN M 22811 S LINDSAY RD CHANDLER AZ 85249	

REMARKS

CASE SERIAL NUMBER INFORMATION		
TRNS #	LINE #	CASES
88374	2	AMC353328 , AMC353329 , AMC353330 , AMC353331 , AMC353332 , AMC353333 , AMC353334 , AMC353335 , AMC353336 , AMC353337 , AMC353338 , AMC353339 , AMC353340 , AMC353341 , AMC353342 , AMC353343 , AMC353344 , AMC353345 , AMC353346 , AMC353347
88374	3	AMC353328 , AMC353329 , AMC353330 , AMC353331 , AMC353332 , AMC353333 , AMC353334 , AMC353335 , AMC353336 , AMC353337 , AMC353338 , AMC353339 , AMC353340 , AMC353341 , AMC353342 , AMC353343 , AMC353344 , AMC353345 , AMC353346 , AMC353347
88374	4	AMC353328 , AMC353329 , AMC353330 , AMC353331 , AMC353332 , AMC353333 , AMC353334 , AMC353335 , AMC353336 , AMC353337 , AMC353338 , AMC353339 , AMC353340 , AMC353341 , AMC353342 , AMC353343 , AMC353344 , AMC353345 , AMC353346 , AMC353347

This receipt was generated by the automated BLM Collections and Billings System and is a paper representation of a portion of the official electronic record contained therein.

**NOTICE!!**

**These documents have been scanned!**

**Do not place un-scanned documents beneath this notice!**

**Do not remove this notice from this file!**

GPO Jacket No. 560-102  
Print Order 61540  
Rise Business Services, LLC  
Job=AZ15 7/2/2019



Box Number= AZ15138



Claim Begin-End: AMC353328-AMC353247

**2 Correspondence**



AZ15138-4

AMC353193-AMC353776

Am 6/4/99

OFFICIAL COPIES /CF/ /SD READ/ /GROUP/ /SECTION/ /AUTHOR/

3800(952.3)DDM  
A MC 350441

JUN 04 1999

CERTIFIED MAIL - RETURN RECEIPT REQUESTED

DECISION

✓ John M. Johnson	:	Lode Mining Claims
Susan M. Johnson	:	
22811 S. Lindsay Road	:	AMC 350441 through AMC 350442,
Chandler, AZ 85249	:	AMC 350449 through AMC 350460
✓ Jesse C. Aldridge	:	
Shirley Aldridge	:	
22811 S. Lindsay Road	:	
Chandler, AZ 85249	:	

Filings Held for Rejection  
Subject to Compliance

Pursuant to the requirements of the Federal Land Policy and Management Act of 1976, 43 U.S. C. 1744, and the implementing regulations in 43 Code of Federal Regulations (CFR) 3833.1-2, notices of location for the claims listed above were filed for recording in the Arizona State Office of the Bureau of Land Management (BLM) on September 1, 1998.

The location notices and maps show the above listed claims in sections 8 and 9, T. 4 S. R. 13 E., Gila and Salt River Meridian, Arizona. Portions of sections 8 and 9 were withdrawn from all forms of entry, including the mining laws for the Middle Gila River Project by PLO 3835, dated October 1, 1965; and portions of sections 5 and 6 are within Power Site Classification No. 438, dated November 16, 1956.

The lands were open to location subject to stipulations in serial numbers A 1115 on October 23, 1967; and A 5449 January 13, 1971. The Power Site Classification No. 458, requires that

claims be filed under PL 359. The following mining claims require a statement that they are filed in accordance with the stipulations as shown on A 1115, A 5449, and/or, PL 359. Copies enclosed.

<u>AMC Number</u>	<u>Claim Name</u>	<u>File Subject To:</u>
350441-350442	Kelvin Prospect #1-2	A 5449
350449-350450	Kelvin Prospect # 9-10	A 5449
350451-350454	Kelvin Prospect #11 -14	A 5449
350455	Kelvin Prospect # 15	A 5449 and PL 359
350456	Kelvin Prospect # 16	A 5449, A 1115, and PL 359
350457-350460	Kelvin Prospect # 17-20	A 5449 and A 1115

No rights were obtained to any portion of AMC 350449, 350450, 350459 and 350460 which overlaps the private surface and minerals in Patent Number 809582, dated June 10, 1921, in section 9, SW 1/4, T. 4 S., R. 13 E., Gila and Salt River Meridian, Arizona

Please amend the affected mining claims to show that the claims are filed subject to the stipulations and where applicable, PL 359. Copies of the stipulations and Master Title Plats are attached for reference.

The amendments for the above listed claims must be received in this office within 30 days of receipt of this decision. Amendments to previously recorded notices of location shall be accompanied by a non-refundable service charge of \$5 for each claim. Amendments should also be recorded with the County Recorder's Office.

Please include your A MC serial number(s) on all correspondence. If additional information is required, please call Dorie Morrison at (602) 417-9518.

**/s/ Ivy J. Garcia**

Ivy J. Garcia  
Supervisor, Lands and Minerals Operations

Enclosures

UNITED STATES POSTAL SERVICE



First-Class Mail  
Postage & Fees Paid  
USPS  
Permit No. G-10

• Print your name, address, and ZIP Code in this box •

BUREAU OF LAND MANAGEMENT  
ARIZONA STATE OFFICE  
222 NORTH CENTRAL AVENUE  
PHOENIX, AZ 85004-2203



Is your RETURN ADDRESS completed on the reverse side?

**SENDER:**

- Complete items 1 and/or 2 for additional services.
- Complete items 3, 4a, and 4b.
- Print your name and address on the reverse of this form so that we can return this card to you.
- Attach this form to the front of the mailpiece, or on the back if space does not permit.
- Write "Return Receipt Requested" on the mailpiece below the article number.
- The Return Receipt will show to whom the article was delivered and the date delivered.

I also wish to receive the following services (for an extra fee):

- 1.  Addressee's Address
- 2.  Restricted Delivery

Consult postmaster for fee.

John M. & Susan M. Johnson  
 Jesse C. & Shirley Aldridge  
 22811 S. Lindsay Road  
 Chandler, AZ 85249  
 (952.3)DDM AMC 350441

4a. Article Number

76415621

4b. Service Type

- Registered
- Express Mail
- Return Receipt for Merchandise
- Certified
- Insured
- COD

7. Date of Delivery

6-7

8. Addressee's Address (Only if requested and fee is paid)

5. Received By: (Print Name)

MAR JOHNSON

6. Signature: (Addressee or Agent)

X *[Signature]*

Thank you for using Return Receipt Service.

**NOTICE!!**

**These documents have been scanned!**

**Do not place un-scanned documents beneath this notice!**

**Do not remove this notice from this file!**

GPO Jacket No. 560-102  
Print Order 61540  
Rise Business Services, LLC  
Job=AZ15 7/2/2019



Box Number= AZ15138



Claim Begin-End: AMC353328-AMC353247

**3 Transfers**



AZ15138-4

AMC353193-AMC353776

COURTESY RECORDING

When Recorded Mail To:

Century Copper LLC  
1087 S. Oak Ct.  
Gilbert, AZ 85233

19/1

AMC 358328  
~~AMC 385778~~  
~~AMC 389912~~  
AMC 419568

AMC 385778

AMC 389912



OFFICIAL RECORDS OF  
PINAL COUNTY RECORDER  
VIRGINIA ROSS

DATE/TIME: 08/10/2015 1013

FEE: \$15.00

PAGES: 2

FEE NUMBER: 2015-051552



DEED TO MINING CLAIMS

KNOW ALL MEN BY THESE PRESENTS:

For consideration of Ten Dollars (\$10.00), and other valuable consideration received, Calaz Partners, L. P., a California Limited Partnership, Grantor, does hereby quit claim to Century Copper LLC, a Nevada Limited Liability Company, Grantee, all of Grantor's rights, title, interest, or claim in certain unpatented mining claims situated in Pinal County, State of Arizona, and more particularly described on Exhibit A, attached hereto and incorporated herein by reference.

Dated this 23<sup>rd</sup> day of July, 2014.

Calaz Partners, L. P.

By: Jonathan Brake, Manager of SoCalAz LLC

COURTESY RECORDING

STATE OF Calif )  
                                  ) ss.  
County of Los Angeles )

On July 23, 2014, before me, the undersigned Notary Public, personally appeared Jonathan Brake, personally known to me (or proved to me on the basis of satisfactory evidence) to be the person whose name is subscribed to the within instrument and acknowledged to me that he executed the same in his authorized capacity as Manager of SoCalAz LLC.

IN WITNESS WHEREOF, I have hereunto set my hand and affixed my notarial seal the day and year first above written.

Barbara A. Steinberg  
Notary Public

My commission expires: 10/8/2014

EXEMPT UNDER A.R.S. § 11-1134(A)(6)

PHOENIX, ARIZONA

2015 AUG 12 A 10:30

RECEIVED  
PINAL COUNTY RECORDER  
OFFICE

32

Rec. 3364950

ENTERED INTO COMPUTER

9/17/2015 DJG

EXHIBIT "A"  
KELVIN COPPER PROJECT

<u>Claim Name</u>	<u>Pinal County Fee Number</u>	<u>BLM (AMC) #</u>
KELVIN PROSPECT #1	2000-008773	353328
KELVIN PROSPECT #2	2000-008774	353329
KELVIN PROSPECT #3	2000-008775	353330
KELVIN PROSPECT #4	2000-008776	353331
KELVIN PROSPECT #5	2000-008777	353332
KELVIN PROSPECT #6	2000-008778	353333
KELVIN PROSPECT #7	2000-008779	353334
KELVIN PROSPECT #8	2000-008780	353335
KELVIN PROSPECT #9	2000-008781	353336
KELVIN PROSPECT #10	2000-008782	353337
KELVIN PROSPECT #11	2000-008783	353338
KELVIN PROSPECT #12	2000-008784	353339
KELVIN PROSPECT #13	2000-008785	353340
KELVIN PROSPECT #14	2000-008786	353341
KELVIN PROSPECT #15	2000-008787	353342
KELVIN PROSPECT #16	2000-008788	353343
KELVIN PROSPECT #17	2000-008789	353344
KELVIN PROSPECT #18	2000-008790	353345
KELVIN PROSPECT #19	2000-008791	353346
KELVIN PROSPECT #20	2000-008792	353347
KELVIN PROSPECT #21	2007-086862	385778
KELVIN PROSPECT #22	2007-086863	385779
KELVIN PROSPECT #23	2007-086864	385780
KELVIN PROSPECT #24	2008-016282	389912
KELVIN PROSPECT #25	2008-016283	389913
KELVIN PROSPECT #26	2008-016284	389914
KELVIN PROSPECT #27	2012-102886	419568
KELVIN PROSPECT #28	2012-102887	419569
KELVIN PROSPECT#29	2012-102888	419570
KELVIN PROSPECT#30	2012-102889	419571
KELVIN PROSPECT#31	2012-102890	419572
KELVIN PROSPECT#32	2012-102891	419573

PINAL COUNTY, ARIZONA

2015 AUG 12 A 10:30

RECEIVED  
BLM AZ STATE OFFICE

**United States Department of the Interior**  
**Bureau of Land Management**  
 LANDS/RECREATION & PLANNING  
 ONE N CENTRAL AVE  
 PHOENIX, AZ 85004 -2203  
 Phone: 602-417-9200

Receipt

No: 3364950

<b>Transaction #:</b> 3463006	
<b>Date of Transaction:</b> 08/12/2015	
<b>CUSTOMER:</b>	
CALAZ PARTNERS LP 6343 MAGNOLIA AVE RIVERSIDE, CA 92506-2402 US	

LINE #	QTY	DESCRIPTION	REMARKS	UNIT PRICE	TOTAL
1	1.00	LOCATABLE MINERALS / MINING CLAIMS- NOT NEW-UNADJUD, ONE AUTH NO. ONLY / MINING CLAIM MONEY RECEIVED <b>CASES: AMC353328/\$320.00</b>	TRF (32)	- n/a -	320.00
<b>TOTAL:</b>					<b>\$320.00</b>

PAYMENT INFORMATION			
1	AMOUNT:	320.00	POSTMARKED: N/A
	TYPE:	CHECK	RECEIVED: 08/12/2015
	CHECK NO:	1027	
	NAME:	CENTURY COPPER LLC 1087 S OAK CT GILBERT AZ 85233 US	

REMARKS

This receipt was generated by the automated BLM Collections and Billing System and is a paper representation of a portion of the official electronic record contained therein.



OFFICIAL RECORDS OF  
PINAL COUNTY RECORDER  
VIRGINIA ROSS

**When Recorded Mail To:**

Calaz Partners, L. P.  
6346 Brockton Avenue  
Riverside, CA 92506

DATE/TIME: 08/04/2014 13:16  
FEE: \$9.00  
PAGES: 3  
FEE NUMBER: 2014-044908



**AMC 353328**

385778  
389912  
419568

**DEED TO MINING CLAIMS**

KNOW ALL MEN BY THESE PRESENTS:

For consideration of Ten Dollars (\$10.00), and other valuable consideration received, Century Copper LLC, a Nevada Limited Liability Company, Grantor, does hereby quit claim to Calaz Partners, L. P. a California Limited Partnership, Grantee, all of Grantor's rights, title, interest, or claim in certain unpatented mining claims situated in Pinal County, State of Arizona, and more particularly described on Exhibit A, attached hereto and incorporated herein by reference.

Dated this 1<sup>st</sup> day of August, 2014.

CENTURY COPPER LLC

*John Mark Johnson*  
John Mark Johnson, Managing Member

*Susan Marie Johnson*  
Susan Marie Johnson, Managing Member

RECEIVED  
BLM AZ STATE OFFICE  
2014 AUG 12 PM 1:14  
PHOENIX, ARIZONA

COURTESY




**ENTERED**  
AUG 14 2014  
BY: *JM*

RECEIPT # 3099857

STATE OF ARIZONA )  
 ) ss.  
County of Maricopa )

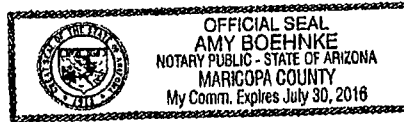
On August 12, 2014, before me, the undersigned Notary Public, personally appeared John M. Johnson and Susan M. Johnson, personally known to me (or proved to me on the basis of satisfactory evidence) to be the persons whose name is subscribed to the within instrument and acknowledged to me that he/she executed the same in his/her authorized capacity as Managing Member of Century Copper LLC.

IN WITNESS WHEREOF, I have hereunto set my hand and affixed my notarial seal the day and year first above written.

  
Notary Public

My commission expires: 7/30/2016

EXEMPT UNDER A.R.S. § 11-1134(A)(6)



RECEIVED  
BLM AZ STATE OFFICE  
2014 AUG 12 P 1:14  
PHOENIX, ARIZONA





EXHIBIT "A"  
KELVIN COPPER PROJECT

<u>Claim Name</u>	<u>Pinal County Fee Number</u>	<u>BLM (AMC) #</u>
KELVIN PROSPECT #1	2000-008773	353328
KELVIN PROSPECT #2	2000-008774	353329
KELVIN PROSPECT #3	2000-008775	353330
KELVIN PROSPECT #4	2000-008776	353331
KELVIN PROSPECT #5	2000-008777	353332
KELVIN PROSPECT #6	2000-008778	353333
KELVIN PROSPECT #7	2000-008779	353334
KELVIN PROSPECT #8	2000-008780	353335
KELVIN PROSPECT #9	2000-008781	353336
KELVIN PROSPECT #10	2000-008782	353337
KELVIN PROSPECT #11	2000-008783	353338
KELVIN PROSPECT #12	2000-008784	353339
KELVIN PROSPECT #13	2000-008785	353340
KELVIN PROSPECT #14	2000-008786	353341
KELVIN PROSPECT #15	2000-008787	353342
KELVIN PROSPECT #16	2000-008788	353343
KELVIN PROSPECT #17	2000-008789	353344
KELVIN PROSPECT #18	2000-008790	353345
KELVIN PROSPECT #19	2000-008791	353346
KELVIN PROSPECT #20	2000-008792	353347
KELVIN PROSPECT #21	2007-086862	385788
KELVIN PROSPECT #22	2007-086863	385789
KELVIN PROSPECT #23	2007-086864	385780
KELVIN PROSPECT #24	2008-016282	389912
KELVIN PROSPECT #25	2008-016283	389913
KELVIN PROSPECT #26	2008-016284	389914
KELVIN PROSPECT #27	2012-102886	419568
KELVIN PROSPECT #28	2012-102887	419569
KELVIN PROSPECT #29	2012-102888	419570
KELVIN PROSPECT #30	2012-102889	419571
KELVIN PROSPECT #31	2012-102890	419572
KELVIN PROSPECT #32	2012-102891	419573

RECEIVED  
BLM AZ STATE OFFICE  
2014 AUG 12 P 1:14

PHOENIX, ARIZONA







ARIZONA ESCROW &  
FINANCIAL CORPORATION

3333 E. Camelback Rd.  
Suite 110  
Phoenix, Arizona 85018  
602-956-2629  
Fax: 224-9393

08/11/14

Bureau Land Management  
One North Central Avenue  
Suite #800  
Phoenix, AZ 85004-4427

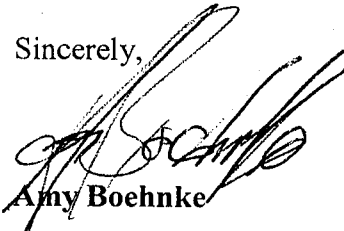
RE: 00143560

Enclosed are the following documents, in connection with the above referenced escrow:

- Copy of recorded Deed To Mining Claims
- Check #815193 Amount \$320.00

If you should have any questions regarding these documents, please feel free to contact me at (602) 956-2629.

Sincerely,



Amy Boehnke


RECEIVED  
BLM AZ STATE OFFICE  
2014 AUG 12 P 1:14  
PHOENIX, ARIZONA



ARIZONA ESCROW &  
FINANCIAL CORPORATION

3333 E. Camelback Rd., Suite 110  
Phoenix, Arizona 85018

PHOENIX  
AZ 852  
11 AUG '14  
PM 8 L

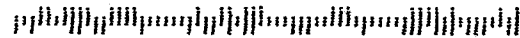



UNITED STATES POSTAGE  
PITNEY BOWES  
02 1P \$ 000.480  
0003130086 AUG 11 2014  
MAILED FROM ZIP CODE 85018

Bureau Land Management  
One North Central Avenue  
Suite #800  
Phoenix, AZ 85004-4427

RECEIVED  
BLM AZ STATE OFFICE  
2014 AUG 12 P 1:14  
PHOENIX, ARIZONA

85004442700





ARIZONA ESCROW &  
FINANCIAL CORPORATION

3333 E. Camelback Rd., Suite 110  
Phoenix, Arizona 85018

PHOENIX  
AZ 852  
11 AUG '14  
PM 8 L



Bureau Land Management  
One North Central Avenue  
Suite #800  
Phoenix, AZ 85004-4427

RECEIVED  
BLM AZ STATE OFFICE  
2014 AUG 12 P 1:14  
PHOENIX, ARIZONA

85004442700



**United States Department of the Interior**  
**Bureau of Land Management**  
 LANDS/RECREATION & PLANNING  
 ONE N CENTRAL AVE  
 PHOENIX, AZ 85004 -2203  
 Phone: 602-417-9200

Receipt

No: 3099857

<b>Transaction #:</b> 3191396	
<b>Date of Transaction:</b> 08/13/2014	
CUSTOMER:	
ARIZONA ESCROW & FINANCIAL CORPORATION 3333 E CAMELBACK RD STE 110 PHOENIX, AZ 85018-2323 US	

LINE #	QTY	DESCRIPTION	REMARKS	UNIT PRICE	TOTAL
1	1.00	LOCATABLE MINERALS / MINING CLAIMS- NOT NEW-UNADJUD, ONE AUTH NO. ONLY / MINING CLAIM MONEY RECEIVED CASES: AMC353328/\$320.00	QCD - 32	- n/a -	320.00
<b>TOTAL:</b>					<b>\$320.00</b>

PAYMENT INFORMATION					
1	AMOUNT:	320.00	POSTMARKED:	08/11/2014	
	TYPE:	CHECK	RECEIVED:	08/12/2014	
	CHECK NO:	815193			
	NAME:	ARIZONA ESCROW FINANCIAL CORPORATION 3333 E CAMELBACK RD STE 110 PHOENIX AZ 85018-2323 US			

REMARKS

This receipt was generated by the automated BLM Collections and Billing System and is a paper representation of a portion of the official electronic record contained therein.

Amc 353328  
Amc 385778  
Amc 389912

United Kingdom of Great Britain and Northern Ireland )  
England, County of Surrey ) S.S


On the Twenty-Fourth day of February in the year Two Thousand and Twelve before me Jeremy Robin Sinclair Bate, Notary Public duly admitted, sworn and practising in the Borough of Woking personally appeared Craig Russell whom I identified by means of his UK Passport (govt. photo ID) and a current council tax account; and who acknowledged to me that he executed the hereunto annexed document as his free and voluntary act and deed for the purposes and consideration therein-expressed

**Note:** I am unable to verify from my personal knowledge the above-named person's connection with the corporation named in the hereunto annexed document, nor the existence of the said corporation, as the said corporation is registered outside the jurisdiction of England and Wales

IN FAITH AND TESTIMONY WHEREOF I have hereunto subscribed my name and affixed my seal of Office at Woking aforesaid the day and year first above written

*J Bate*

.....  
Jeremy Robin Sinclair Bate  
Notary Public  
31 Guildford Road, Woking  
Surrey GU22 7QQ  
England  
+44 1483 715527  
notary@buglear-bate.co.uk



MY COMMISSION IS WITHOUT LIMIT OF TIME

FO:4:28:3/P111

ENTERED INTO COMPUTER

4/24/13 AT

RECEIVED  
ELM JZ OFFICE  
2013 MAR 14 A 9  
PHOENIX, ARIZON

SCHEDULE "E"

DEED TO MINING CLAIMS

RECEIVED  
BLM AZ STATE OFFICE  
2013 MAR 14 A 9:59  
PHOENIX, ARIZONA

# COURTESY RECORDING

When Recorded Mail To:

W. Scott Donaldson, Esq.  
6868 North 7th Avenue, Suite 204  
Phoenix, AZ 85013-1150



OFFICIAL RECORDS OF  
PINAL COUNTY RECORDER  
VIRGINIA ROSS

DATE/TIME: 03/08/2013 0925  
FEE: \$9.00  
PAGES: 3  
FEE NUMBER: 2013-019030



1/1 BGC

## DEED TO MINING CLAIMS

KNOW ALL MEN BY THESE PRESENTS:

For consideration of Ten Dollars (\$10.00), and other valuable consideration received, Bonanza Gold Corp., a Nevada Corporation, Grantor, does hereby quit claim to Century Copper LLC, a Nevada Limited Liability Company, Grantee, all of Grantor's rights, title, interest, or claim in certain unpatented mining claims situated in Pinal County, State of Arizona, and more particularly described on Exhibit A, attached hereto and incorporated herein by reference.

Dated this 24 day of February, 2012.

BONANZA GOLD CORP.

C. Russell  
By: Craig Russell  
Its: \_\_\_\_\_

RECEIVED  
CLERK OF STATE OFFICE  
2013 MAR 14 A 9:59  
PHOENIX, ARIZONA

United Kingdom  
~~STATE OF ARIZONA~~ )  
England, ) ss.  
County of Surrey )

On 24 February 2012, before me, the undersigned Notary Public, personally appeared Craig Russell, personally known to me (or proved to me on the basis of satisfactory evidence) to be the person whose name is subscribed to the within instrument and acknowledged to me that he executed the same in his authorized capacity as President of Bonanza Gold Corp.

IN WITNESS WHEREOF, I have hereunto set my hand and affixed my notarial seal the day and year first above written.

J. Bate  
Notary Public

My commission expires: is without limit of time

EXEMPT UNDER A.R.S. § 11-1134(A)(6)

J.R.S. Bate  
Notary Public  
Woking, England  
FO.4-28-3/P111




EXHIBIT "A"  
KELVIN COPPER DEPOSIT

<u>Claim Name</u>	<u>Pinal County Fee Number</u>	<u>BLM (AMC) #</u>
KELVIN PROSPECT #1	2000-008773	353328
KELVIN PROSPECT #2	2000-008774	353329
KELVIN PROSPECT #3	2000-008775	353330
KELVIN PROSPECT #4	2000-008776	353331
KELVIN PROSPECT #5	2000-008777	353332
KELVIN PROSPECT #6	2000-008778	353333
KELVIN PROSPECT #7	2000-008779	353334
KELVIN PROSPECT #8	2000-008780	353335
KELVIN PROSPECT #9	2000-008781	353336
KELVIN PROSPECT #10	2000-008782	353337
KELVIN PROSPECT #11	2000-008783	353338
KELVIN PROSPECT #12	2000-008784	353339
KELVIN PROSPECT #13	2000-008785	353340
KELVIN PROSPECT #14	2000-008786	353341
KELVIN PROSPECT #15	2000-008787	353342
KELVIN PROSPECT #16	2000-008788	353343
KELVIN PROSPECT #17	2000-008789	353344
KELVIN PROSPECT #18	2000-008790	353345
KELVIN PROSPECT #19	2000-008791	353346
KELVIN PROSPECT #20	2000-008792	353347
KELVIN PROSPECT #21	2007-086862	385778
KELVIN PROSPECT #22	2007-086863	385779
KELVIN PROSPECT #23	2007-086864	385780
KELVIN PROSPECT #24	2008-016282	389912
KELVIN PROSPECT #25	2008-016283	389913
KELVIN PROSPECT #26	2008-016284	389914

RECEIVED  
 BLM OFFICE  
 2013 MAR 14 A 9:59  
 PHOENIX, ARIZONA




United Kingdom of Great Britain and Northern Ireland )  
England, County of Surrey ) S.S


On the Twenty-Fourth day of February in the year Two Thousand and Twelve before me Jeremy Robin Sinclair Bate, Notary Public duly admitted, sworn and practising in the Borough of Woking personally appeared Craig Russell whom I identified by means of his UK Passport (govt. photo ID) and a current council tax account; and who acknowledged to me that he executed the hereunto annexed document as his free and voluntary act and deed for the purposes and consideration therein-expressed

**Note:** I am unable to verify from my personal knowledge the above-named person's connection with the corporation named in the hereunto annexed document, nor the existence of the said corporation, as the said corporation is registered outside the jurisdiction of England and Wales

IN FAITH AND TESTIMONY WHEREOF I have hereunto subscribed my name and affixed my seal of Office at Woking aforesaid the day and year first above written



.....  
Jeremy Robin Sinclair Bate  
Notary Public  
31 Guildford Road, Woking  
Surrey GU22 7QQ  
England  
+44 1483 715527  
notary@buglear-bate.co.uk



MY COMMISSION IS WITHOUT LIMIT OF TIME

FO:4:28:3/P111


RECEIVED  
2013 MAR 14 A 9 59  
OFFICE

SCHEDULE "D"

SPECIAL WARRANTY DEED

RECEIVED  
COUNTY CLERK'S OFFICE  
2013 MAR 14 A 9 59  
PHOENIX, ARIZONA

Schedule D



**When Recorded Mail To:**

W. Scott Donaldson, Esq.  
6868 North 7th Avenue, Suite 204  
Phoenix, AZ 85013-1150

DATE/TIME: 03/08/2013 0952  
FEE: \$9.00  
PAGES: 3  
FEE NUMBER: 2013-019035



1/1 B6C1

**SPECIAL WARRANTY DEED**

For the consideration of TEN AND NO/100 DOLLARS, and other valuable considerations, I or we,

**Bonanza Gold Corp., a Nevada Corporation, the GRANTOR, does hereby convey to Century Copper LLC, a Nevada Limited Liability Company, the GRANTEE,**

the following described property situate in Pinal County, Arizona:

THE ZELLWEGER LODE MINING CLAIM, BEING SHOWN AS MINERAL SURVEY NO. 3314 LOCATED WITHIN THE RIVERSIDE MINING DISTRICT AS SHOWN IN PATENT RECORDED DECEMBER 16, 1968 IN DOCKET 555, PAGE 245, RECORDS OF PINAL COUNTY, ARIZONA, PINAL COUNTY ASSESSOR'S OFFICE PARCEL NO. 301-06-0030, EXCEPT AN OVERRIDING ROYALTY INTEREST EQUAL TO 3% OF ALL MINERAL AS RESERVED IN INSTRUMENT RECORDED IN DOCKET 1727, PAGE 548, RECORDS OF PINAL COUNTY, ARIZONA.

**Subject To:** Existing taxes, assessments, covenants, conditions, restrictions, rights of way, and easements of record.

And the GRANTOR does warrant the title against all persons whomsoever, subject to the matters set forth above.

Dated: 24<sup>th</sup> February, 2012.

**EXEMPT**  
UNDER ARS 11-1134 A6

BONANZA GOLD CORP.

*Craig Russell*  
By: Craig Russell  
Its: \_\_\_\_\_

RECEIVED  
PINAL COUNTY RECORDER OFFICE  
2013 MAR 14 A 10:00  
PHOENIX, ARIZONA

~~United Kingdom~~  
~~STATE OF ARIZONA~~ )  
England, ) ss.  
County of Surry )

On 24 February 2012, before me, the undersigned Notary Public, personally appeared Craig Russell, personally known to me (or proved to me on the basis of satisfactory evidence) to be the person whose name is subscribed to the within instrument and acknowledged to me that he executed the same in his authorized capacity as President of Bonanza Gold Corp.


IN WITNESS WHEREOF, I have hereunto set my hand and affixed my notarial seal the day and year first above written.

J.R.S. Bate  
Notary Public

My commission expires: is without limit  
of time

J.R.S. Bate  
Notary Public  
Woking, England

FW-4-28-3/P111



RECEIVED  
2013 MAR 14 A 10:00  
PHOENIX, ARIZONA

**United States Department of the Interior**  
**Bureau of Land Management**  
 LANDS/RECREATION & PLANNING  
 ONE N CENTRAL AVE  
 PHOENIX, AZ 85004 -2203  
 Phone: 602-417-9200

Receipt

No: 2757000

<b>Transaction #:</b> 2840774	
<b>Date of Transaction:</b> 03/14/2013	
<b>CUSTOMER:</b>	
CENTURY COPPER LLC 1087 S OAK CT GILBERT, AZ 85233-8107 US	

LINE #	QTY	DESCRIPTION	REMARKS	UNIT PRICE	TOTAL
1	1.00	LOCATABLE MINERALS / MINING CLAIMS-NOT NEW-UNADJUD, ONE AUTH NO. ONLY / MINING CLAIM MONEY RECEIVED CASES: AMC353328/\$260.00	TRF (26)	- n/a -	260.00
<b>TOTAL:</b>					<b>\$260.00</b>

PAYMENT INFORMATION					
1	AMOUNT:	260.00	POSTMARKED:	N/A	
	TYPE:	CHECK	RECEIVED:	03/14/2013	
	CHECK NO:	1007			
	NAME:	CENTURY COPPER LLC 1087 S OAK CT GILBERT AZ 85233-8107 US			

REMARKS

This receipt was generated by the automated BLM Collections and Billing System and is a paper representation of a portion of the official electronic record contained therein.



OFFICIAL RECORDS OF  
PINAL COUNTY RECORDER  
LAURA DEAN-LYTLE

DATE/TIME: 03/09/2012 1547  
FEE: \$9.00  
PAGES: 4  
FEE NUMBER: 2012-019579



**COURTESY RECORDING**  
When Recorded Mail To:

W. Scott Donaldson, Esq.  
6868 North 7th Avenue, Suite 204  
Phoenix, AZ 85013-1150

*Amc 353328*  
*Amc 385778*  
*Amc 389912*

**DEED TO MINING CLAIMS**

KNOW ALL MEN BY THESE PRESENTS:

For consideration of Ten Dollars (\$10.00), and other valuable consideration received, Century Copper LLC, a Nevada Limited Liability Company, Grantor, does hereby quit claim to **Bonanza Gold Corp.**, a Nevada Corporation, Grantee, all of Grantor's rights, title, interest, or claim in certain unpatented mining claims situated in Pinal County, State of Arizona, and more particularly described on Exhibit A, attached hereto and incorporated herein by reference.

Reserving to Grantor a 5% Net Smelters Return Royalty on the mining claims described on Exhibit A.

Dated this 28th day of February, 2012.

CENTURY COPPER LLC

**EXEMPT**  
UNDER ARS 11-1134

*A 6*

*John Mark Johnson*  
\_\_\_\_\_  
John Mark Johnson, Managing Member

*Susan Marie Johnson*  
\_\_\_\_\_  
Susan Marie Johnson, Managing Member


RECEIVED  
BLM AZ STATE OFFICE  
2012 MAR 20 PM 2:06  
PHOENIX, ARIZONA

ENTERED INTO COMPUTER  
4/17/12 AT

STATE OF ARIZONA )  
 ) ss.  
County of Maricopa )

On February 28, 2012, before me, the undersigned Notary Public, personally appeared John Mark Johnson and Susan Marie Johnson, personally known to me (or proved to me on the basis of satisfactory evidence) to be the persons whose name is subscribed to the within instrument and acknowledged to me that he/she executed the same in his/her authorized capacity as Managing Member of Century Copper LLC.

IN WITNESS WHEREOF, I have hereunto set my hand and affixed my notarial seal the day and year first above written.

  
\_\_\_\_\_  
Notary Public

My commission expires: 7/30/2012


EXEMPT UNDER A.R.S. § 11-1134(A)(6)



RECEIVED  
BLM AZ STATE OFFICE  
2012 MAR 20 PM 2:06  
PHOENIX, ARIZONA

EXHIBIT "A"  
 KELVIN COPPER DEPOSIT

<u>Claim Name</u>	<u>Pinal County Fee Number</u>	<u>BLM (AMC) #</u>
KELVIN PROSPECT #1	2000-008773	353328
KELVIN PROSPECT #2	2000-008774	353329
KELVIN PROSPECT #3	2000-008775	353330
KELVIN PROSPECT #4	2000-008776	353331
KELVIN PROSPECT #5	2000-008777	353332
KELVIN PROSPECT #6	2000-008778	353333
KELVIN PROSPECT #7	2000-008779	353334
KELVIN PROSPECT #8	2000-008780	353335
KELVIN PROSPECT #9	2000-008781	353336
KELVIN PROSPECT #10	2000-008782	353337
KELVIN PROSPECT #11	2000-008783	353338
KELVIN PROSPECT #12	2000-008784	353339
KELVIN PROSPECT #13	2000-008785	353340
KELVIN PROSPECT #14	2000-008786	353341
KELVIN PROSPECT #15	2000-008787	353342
KELVIN PROSPECT #16	2000-008788	353343
KELVIN PROSPECT #17	2000-008789	353344
KELVIN PROSPECT #18	2000-008790	353345
KELVIN PROSPECT #19	2000-008791	353346
KELVIN PROSPECT #20	2000-008792	353347
KELVIN PROSPECT #21	2007-086862	385778
KELVIN PROSPECT #22	2007-086863	385779
KELVIN PROSPECT #23	2007-086864	385780
KELVIN PROSPECT #24	2008-016282	389912
KELVIN PROSPECT #25	2008-016283	389913
KELVIN PROSPECT #26	2008-016284	389914

RECEIVED  
 BLM A7 OFFICE  
 PHOENIX, ARIZONA  
 2012 MAR 20 PM 2:06  




**DEPARTMENT OF THE INTERIOR  
BUREAU OF LAND MANAGEMENT  
MINING CLAIMS**

Run Date/Time: 03/16/2012 10:01 AM

**(LIVE) Serial Register Page**

Page 1 of

**01 05-10-1872;017STAT0091;30USC26,28,34**  
**Case Type 384101: LODE CLAIM**  
**Claim Name: KELVIN PROSPECT #1**  
**Commodity :**  
**Case Disposition: ACTIVE**

**Total Acres**

**Serial Number  
AMC353328**

**Lead File Number  
AMC353328**

Name & Address	Int Rel	% Interest
CENTURY COPPER LLC 8714 N DEAD MANS GULCH RD FLORENCE, AZ 85232	CLAIMANT	0.000000C

Mer Twp	Rng	Sec	Quadrant	District/Field Office	County
14	0040S	0130E	008 NE	TUCSON FO	PINAL

Act Date	Code	Action	Action Remarks	Receipt Number
02/25/2000	403	LOCATION DATE		
02/28/2000	395	RECORDATION NOTICE RECD		
08/23/2011	682	MAINTENANCE FEE/\$140	2012	2412564
08/17/2010	682	MAINTENANCE FEE/\$140	2011	2192619
08/24/2009	682	MAINTENANCE FEE/\$140	2010	1985141
08/14/2008	582	MAINTENANCE FEE/\$125	2009	1761483
08/03/2007	582	MAINTENANCE FEE/\$125	2008	1536405
08/18/2006	582	MAINTENANCE FEE/\$125	2007	1338177
08/16/2005	582	MAINTENANCE FEE/\$125	2006	1129733
08/24/2004	582	MAINTENANCE FEE/\$125	2005	937689
08/25/2003	482	MAINTENANCE FEE/\$100	2004	737735
08/26/2002	482	MAINTENANCE FEE/\$100	2003	547706
08/31/2001	482	MAINTENANCE FEE/\$100	2002	371394
08/29/2000	482	MAINTENANCE FEE/\$100	2001	178267
02/28/2000	482	MAINTENANCE FEE/\$100	2000	
09/21/2007	396	TRF OF INTEREST FILED	JOHNSON SUSAN M	1571242
09/21/2007	396	TRF OF INTEREST FILED	JOHNSON JOHN M	1571242
02/12/2003	396	TRF OF INTEREST FILED	ADD SUSAN JOHNSON	633476
09/05/2002	396	TRF OF INTEREST FILED	ALDRIDGE JESSE C	585669
07/14/2001	396	TRF OF INTEREST FILED	WEST MINING & INNOVAT	534130
07/13/2001	396	TRF OF INTEREST FILED	JOHNSON JOHN M	341205
07/13/2001	396	TRF OF INTEREST FILED	ALDRIDGE JESSE C	341205
02/28/2000	501	ACCT ADV IN LEAD FILE	AMC353328;	
02/28/2000	669	LAND STATUS CHECKED		

RECEIVED  
 BLM AZ DISTRICT OFFICE  
 2012 MAR 20 PM 2:06  
 PHOENIX, ARIZONA

**NO WARRANTY IS MADE BY BLM  
 FOR USE OF THE DATA FOR  
 PURPOSES NOT INTENDED BY BLM**

United States Department of the Interior

Bureau of Land Management  
 LANDS/RECREATION & PLANNING  
 ONE N CENTRAL AVE  
 PHOENIX, AZ 85004 -2203  
 Phone: 602-417-9200

Receipt

No: 2536320

<b>Transaction #:</b> 2614811	
<b>Date of Transaction:</b> 03/21/2012	
<b>CUSTOMER:</b>	
CENTURY COPPER LLC 8714 N DEAD MANS GULCH RD FLORENCE, AZ 85232-9181 US	

LINE #	QTY	DESCRIPTION	REMARKS	UNIT PRICE	TOTAL
1	1.00	LOCATABLE MINERALS / MINING CLAIMS-NOT NEW-UNADJUD, ONE AUTH NO. ONLY / MINING CLAIM MONEY RECEIVED CASES: AMC353328/\$260.00	TRF/26	- n/a -	260.00
<b>TOTAL:</b>					<b>\$260.00</b>


PAYMENT INFORMATION			
1	AMOUNT:	260.00	POSTMARKED: N/A
	TYPE:	CHECK	RECEIVED: 03/21/2012
	CHECK NO:	807115	
	NAME:	ARIZONA ESCROW & FINANCIAL CORP 3700 N 24TH ST STE 130 PHOENIX AZ 85016 US	

REMARKS

This receipt was generated by the automated BLM Collections and Billing System and is a paper representation of a portion of the official electronic record contained therein.

REMARKS

This receipt was generated by the automated BLM Collections and Billing System and is a paper representation of a portion of the official electronic record contained therein.



ARIZONA ESCROW &  
FINANCIAL CORPORATION

3700 N. 24th St., Suite 130  
Phoenix, AZ 85016

Bureau Of Land Management  
One North Central Avenue  
Phoenix, AZ 85004




02 1P  
0003130080 MAILED 19 2012  
MAILED FROM ZIP CODE 85016

\$ 000.45<sup>0</sup>

RECEIVED  
BLM AZ STATE OFFICE  
2012 MAR 20 PM 2:06  
PHOENIX, ARIZONA

8500484427 0041





ARIZONA ESCROW &  
FINANCIAL CORPORATION

3700 N. 24th St., Suite 130  
Phoenix, AZ 85016

Bureau Of Land Management  
One North Central Avenue  
Phoenix, AZ 85004



02 1P  
0003130086 MA 19 2012  
MAILED FROM ZIP CODE 85016

PHOENIX, ARIZONA

2012 MAR 20 PM 2:06

RECEIVED  
BLM AZ STATE OFFICE

\$ 000.45<sup>0</sup>

8500434427 0041



**UNITED STATES  
DEPARTMENT OF THE INTERIOR**

Bureau of Land Management  
Arizona State Office  
1 North Central Avenue, Suite 800  
Phoenix, Arizona 85004

Official Business  
Penalty for Private Use, \$300

An Equal Opportunity Employer

IAC



02 1M  
0004208279 MAR 27 2012  
MAILED FROM ZIP CODE 85004


**\$ 00.65<sup>0</sup>**

RECEIVED  
BLM AZ STATE OFFICE  
2012 APR 10 PM 2:15  
HOENIG, ARIZONA



NEXIE 85004@4427 00 04/07/12  
RETURN TO SENDER  
NOT DELIVERABLE AS ADDRESSED  
UNABLE TO FORWARD  
BC: 85004442700 \*0614-03557-27-36

85004@4427  
8513239191 A015



United States Department of the Interior  
 Bureau of Land Management  
 LANDS/RECREATION & PLANNING  
 ONE N CENTRAL AVE  
 PHOENIX, AZ 85004 -2203  
 Phone: 602-417-9200

Amc 353328  
 Receipt

No: 2536320

<b>Transaction #:</b> 2614811	
<b>Date of Transaction:</b> 03/21/2012	
CUSTOMER:	
CENTURY COPPER LLC 8714 N DEAD MANS GULCH RD FLORENCE, AZ 85232-9181 US	

LINE #	QTY	DESCRIPTION	REMARKS	UNIT PRICE	TOTAL
1	1.00	LOCATABLE MINERALS / MINING CLAIMS-NOT NEW-UNADJUD, ONE AUTH NO. ONLY / MINING CLAIM MONEY RECEIVED CASES: AMC353328/\$260.00	TRF/26	- n/a -	260.00
<b>TOTAL:</b>					<b>\$260.00</b>

PAYMENT INFORMATION					
1	AMOUNT:	260.00	POSTMARKED:	N/A	
	TYPE:	CHECK	RECEIVED:	03/21/2012	
	CHECK NO:	807115			
	NAME:	ARIZONA ESCROW & FINANCIAL CORP 3700 N 24TH ST STE 130 PHOENIX AZ 85016 US			

REMARKS

This receipt was generated by the automated BLM Collections and Billing System and is a paper representation of a portion of the official electronic record contained therein.

REMARKS

This receipt was generated by the automated BLM Collections and Billing System and is a paper representation of a portion of the official electronic record contained therein.





OFFICIAL RECORDS OF  
PINAL COUNTY RECORDER  
LAURA DEAN-LYTTLE

DATE/TIME: 03/09/2012 1547  
FEE: \$9.00  
PAGES: 4  
FEE NUMBER: 2012-019579



When Recorded Mail To: **COURTESY RECORDING**

W. Scott Donaldson, Esq.  
6868 North 7th Avenue, Suite 204  
Phoenix, AZ 85013-1150

**DEED TO MINING CLAIMS**

KNOW ALL MEN BY THESE PRESENTS:

For consideration of Ten Dollars (\$10.00), and other valuable consideration received, Century Copper LLC, a Nevada Limited Liability Company, Grantor, does hereby quit claim to Bonanza Gold Corp., a Nevada Corporation, Grantee, all of Grantor's rights, title, interest, or claim in certain unpatented mining claims situated in Pinal County, State of Arizona, and more particularly described on Exhibit A, attached hereto and incorporated herein by reference.

Reserving to Grantor a 5% Net Smelters Return Royalty on the mining claims described on Exhibit A.

Dated this 28th day of February, 2012.

CENTURY COPPER LLC

**EXEMPT**  
UNDER ARS 11-1134 *A 6*

John Mark Johnson, Managing Member


Susan Marie Johnson, Managing Member

RECEIVED  
BLM AZ STATE OFFICE  
2012 MAR 20 PM 2:06  
PHOENIX, ARIZONA

STATE OF ARIZONA            )  
  ) ss.  
County of Maricopa        )

On February 28, 2012, before me, the undersigned Notary Public, personally appeared John Mark Johnson and Susan Marie Johnson, personally known to me (or proved to me on the basis of satisfactory evidence) to be the persons whose name is subscribed to the within instrument and acknowledged to me that he/she executed the same in his/her authorized capacity as Managing Member of Century Copper LLC.

IN WITNESS WHEREOF, I have hereunto set my hand and affixed my notarial seal the day and year first above written.

  
\_\_\_\_\_  
Notary Public

My commission expires: 7/30/2012

EXEMPT UNDER A.R.S. § 11-1134(A)(6)



RECEIVED  
BLM AZ STATE OFFICE  
2012 MAR 20 PM 2:06  
PHOENIX, ARIZONA

EXHIBIT "A"  
KELVIN COPPER DEPOSIT

<u>Claim Name</u>	<u>Pinal County Fee Number</u>	<u>BLM (AMC) #</u>
KELVIN PROSPECT #1	2000-008773	353328
KELVIN PROSPECT #2	2000-008774	353329
KELVIN PROSPECT #3	2000-008775	353330
KELVIN PROSPECT #4	2000-008776	353331
KELVIN PROSPECT #5	2000-008777	353332
KELVIN PROSPECT #6	2000-008778	353333
KELVIN PROSPECT #7	2000-008779	353334
KELVIN PROSPECT #8	2000-008780	353335
KELVIN PROSPECT #9	2000-008781	353336
KELVIN PROSPECT #10	2000-008782	353337
KELVIN PROSPECT #11	2000-008783	353338
KELVIN PROSPECT #12	2000-008784	353339
KELVIN PROSPECT #13	2000-008785	353340
KELVIN PROSPECT #14	2000-008786	353341
KELVIN PROSPECT #15	2000-008787	353342
KELVIN PROSPECT #16	2000-008788	353343
KELVIN PROSPECT #17	2000-008789	353344
KELVIN PROSPECT #18	2000-008790	353345
KELVIN PROSPECT #19	2000-008791	353346
KELVIN PROSPECT #20	2000-008792	353347
KELVIN PROSPECT #21	2007-086862	385778
KELVIN PROSPECT #22	2007-086863	385779
KELVIN PROSPECT #23	2007-086864	385780
KELVIN PROSPECT #24	2008-016282	389912
KELVIN PROSPECT #25	2008-016283	389913
KELVIN PROSPECT #26	2008-016284	389914

RECEIVED  
BLM AZ STATE OFFICE  
PHOENIX, ARIZONA  
2012 MAR 20 PM 2:06



**DEPARTMENT OF THE INTERIOR  
BUREAU OF LAND MANAGEMENT  
MINING CLAIMS**

**(LIVE) Serial Register Page**

Page 1 of

Run Date/Time: 03/16/2012 10:01 AM

**01 05-10-1872;017STAT0091;30USC26,28,34**  
**Case Type 384101: LODE CLAIM**  
**Claim Name: KELVIN PROSPECT #1**  
**Commodity :**  
**Case Disposition: ACTIVE**

**Total Acres**

**Serial Number**  
**AMC353328**  
**Lead File Number**  
**AMC353328**

Name & Address	Int Rel	% Interest
CENTURY COPPER LLC 8714 N DEAD MANS GULCH RD FLORENCE, AZ 85232	CLAIMANT	0.000000C

Mer Twp	Rng	Sec	Quadrant	District/Field Office	County
14	0040S	0130E	008 NE	TUCSON FO	PINAL

Act Date	Code	Action	Action Remarks	Receipt Number
02/25/2000	403	LOCATION DATE		
02/28/2000	395	RECORDATION NOTICE RECD		
08/23/2011	682	MAINTENANCE FEE/\$140	2012	2412564
08/17/2010	682	MAINTENANCE FEE/\$140	2011	2192619
08/24/2009	682	MAINTENANCE FEE/\$140	2010	1985141
08/14/2008	582	MAINTENANCE FEE/\$125	2009	1761483
08/03/2007	582	MAINTENANCE FEE/\$125	2008	1536405
08/18/2006	582	MAINTENANCE FEE/\$125	2007	1338177
08/16/2005	582	MAINTENANCE FEE/\$125	2006	1129733
08/24/2004	582	MAINTENANCE FEE/\$125	2005	937689
08/25/2003	482	MAINTENANCE FEE/\$100	2004	737735
08/26/2002	482	MAINTENANCE FEE/\$100	2003	547706
08/31/2001	482	MAINTENANCE FEE/\$100	2002	371394
08/29/2000	482	MAINTENANCE FEE/\$100	2001	178267
02/28/2000	482	MAINTENANCE FEE/\$100	2000	
09/21/2007	396	TRF OF INTEREST FILED	JOHNSON SUSAN M	1571242
09/21/2007	396	TRF OF INTEREST FILED	JOHNSON JOHN M	1571242
02/12/2003	396	TRF OF INTEREST FILED	ADD SUSAN JOHNSON	633476
09/05/2002	396	TRF OF INTEREST FILED	ALDRIDGE JESSE C	585669
07/14/2001	396	TRF OF INTEREST FILED	WEST MINING & INNOVAT	534130
07/13/2001	396	TRF OF INTEREST FILED	JOHNSON JOHN M	341205
07/13/2001	396	TRF OF INTEREST FILED	ALDRIDGE JESSE C	341205
02/28/2000	501	ACCT ADV IN LEAD FILE	AMC353328;	
02/28/2000	669	LAND STATUS CHECKED		

Line Nr Remarks

RECEIVED  
 BLM AZ STATE OFFICE  
 2012 MAR 20 PM 2:06  
 PHOENIX, ARIZONA

**NO WARRANTY IS MADE BY BLM  
 FOR USE OF THE DATA FOR  
 PURPOSES NOT INTENDED BY BLM**

132



OFFICIAL RECORDS OF  
PINAL COUNTY RECORDER  
LAURA DEAN-LYTL

RECORDATION REQUESTED BY:  
John M. Johnson and Susan Johnson  
8714 N. Dead Mans Gulch Road  
Florence, AZ 85232

DATE/TIME: 09/20/07 1515  
FEE: \$13.00  
PAGES: 3  
FEE NUMBER: 2007-106376

WHEN RECORDED MAIL TO:  
John M. Johnson and Susan Johnson  
8714 N. Dead Mans Gulch Road  
Florence, AZ 85232

AMC 353328  
AMC 385778

EXEMPT A.R.S. 11-1134 Ale QUIT CLAIM DEED

KNOWN ALL MEN BY THESE PRESENTS:

For consideration of Ten Dollars (\$10.00), and other valuable consideration received, John M. Johnson and Susan Johnson, husband and wife, as joint tenants with right of survivorship, Grantors, do hereby quit claim to Century Copper LLC, a Nevada Limited Liability Company, Grantee, all of Grantors' rights, title, interest or claim in certain unpatented mining claims situated in PINAL COUNTY, ARIZONA and described in EXHIBIT "A" hereto.

SEE ATTACHED EXHIBIT "A" HERETO AND BY REFERENCE MADE A PART HEREOF.

RECEIVED  
B.L.M. AZ STATE OFFICE  
2007 SEP 21 A 9:  
PHOENIX, ARIZONA


Dated this 20<sup>th</sup> day of September, 2007

By [Signature]  
John M. Johnson  
By [Signature]  
Susan Johnson

STATE OF ARIZONA )  
) ss.  
County of Pinal )

This instrument was acknowledged and executed before me, this 20<sup>th</sup> day of September, 2007 by John M. Johnson and Susan Johnson, and they acknowledged that they executed the same for the purpose set forth herein.

My commission expires: 28 March 2010



[Signature]  
Notary Public

23 claims transferred.  
3 claims not transferred -  
claims closed due to  
insufficient funds. AB

ENTERED INTO COMPUTER  
2/25/08 AB

26/10

# EXHIBIT 'A'

## Claim Index

AMC353328 ✓	KELVIN PROSPECT #1	JOHN M. JOHNSON SUSAN JOHNSON
AMC353329 ✓	KELVIN PROSPECT #2	"SAME AS ABOVE"
AMC353330 ✓	KELVIN PROSPECT #3	"SAME AS ABOVE"
AMC353331 ✓	KELVIN PROSPECT #4	"SAME AS ABOVE"
AMC353332 ✓	KELVIN PROSPECT #5	"SAME AS ABOVE"
AMC353333 ✓	KELVIN PROSPECT #6	"SAME AS ABOVE"
AMC353334 ✓	KELVIN PROSPECT #7	"SAME AS ABOVE"
AMC353335 ✓	KELVIN PROSPECT #8	"SAME AS ABOVE"
AMC353336 ✓	KELVIN PROSPECT #9	"SAME AS ABOVE"
AMC353337 ✓	KELVIN PROSPECT #10	"SAME AS ABOVE"
AMC353338 ✓	KELVIN PROSPECT #11	"SAME AS ABOVE"
AMC353339 ✓	KELVIN PROSPECT #12	"SAME AS ABOVE"
AMC353340 ✓	KELVIN PROSPECT #13	"SAME AS ABOVE"
AMC353341 ✓	KELVIN PROSPECT #14	"SAME AS ABOVE"
AMC353342 ✓	KELVIN PROSPECT #15	"SAME AS ABOVE"
AMC353343 ✓	KELVIN PROSPECT #16	"SAME AS ABOVE"
AMC353344 ✓	KELVIN PROSPECT #17	"SAME AS ABOVE"
AMC353345 ✓	KELVIN PROSPECT #18	"SAME AS ABOVE"
AMC353346 ✓	KELVIN PROSPECT #19	"SAME AS ABOVE"
AMC353347 ✓	KELVIN PROSPECT #20	"SAME AS ABOVE"
AMC385778 ✓	KELVIN PROSPECT #21	"SAME AS ABOVE"
AMC385779 ✓	KELVIN PROSPECT #22	"SAME AS ABOVE"
AMC385780 ✓	KELVIN PROSPECT #23	"SAME AS ABOVE"
AMC385781 ✓	KELVIN PROSPECT #24	"SAME AS ABOVE"
AMC385782 ✓	KELVIN PROSPECT #25	"SAME AS ABOVE"
AMC385783 ✓	KELVIN PROSPECT #26	"SAME AS ABOVE"

*These three  
not processed  
Claims closed.  
AB*

PHOENIX, ARIZONA

2007 SEP 21 9:45

B.L.M. / FIELD OFFICE

EXHIBIT "A"

LODE CLAIMS ----- KELVIN PROSPECT #'s 1 thru 20, as filed in Pinal County, Arizona under FEE NOS: 2000-008773 thru 2000-008792 and dated 02-29-00.

LODE CLAIMS ----- KELVIN PROSPECT #'s 21 thru 26, as filed in Pinal County, Arizona under FEE NOS: 2007-086862 thru 2007-086867

PHOENIX, ARIZONA

2007 SEP 21 9:45

RECEIVED  
BLM AZ STATE OFFICE

**United States Department of the Interior**

**Bureau of Land Management**

BUSINESS & SUPPORT SVCS DIV

ONE N CENTRAL AVE SUITE 800

PHOENIX, AZ 85004 -4427

Phone: (602) 417-9200

Receipt

No:

1571242

<b>Transaction #:</b> 1623141	
<b>Date of Transaction:</b> 09/21/2007	
<b>CUSTOMER:</b>	JOHN M JOHNSON 8714 N DEAD MANS GULCH RD FLORENCE, AZ 85232

LINE #	QTY	DESCRIPTION	REMARKS	UNIT PRICE	TOTAL
1	1.00	LOCATABLE MINERALS / MINING CLAIMS-NOT NEW-UNADJUD, ONE AUTH NO. ONLY / MINING CLAIM MONEY RECEIVED (455) CASES: AMC353328/\$260.00	TRF (26)	- n/a -	260.00
<b>TOTAL:</b>					<b>\$260.00</b>

PAYMENT INFORMATION			
1	AMOUNT:	\$260.00	POSTMARKED: N/A
	TYPE:	CHECK	RECEIVED: 09/21/2007
	CHECK NO:	5194	
	NAME:	JOHNSON, JOHN M 8714 N DEAD MANS GULCH RD FLORENCE AZ 85232	

REMARKS

This receipt was generated by the automated BLM Collections and Billing System and is a paper representation of a portion of the official electronic record contained therein.



Receipt No. 633476

LEAD FILE #'S 353328

Trans No. 660235

process old way  
old receipt

AMC Number	Code	Amount
353328-353347	396	100.00
<b>TOTAL:</b>		5/100.00

AMC Number	Code	Amount
<b>TOTAL:</b>		S

Date of Doc 2/14/03

Date Entered: 4/11/03 AB

Date of Rec't 2/18/03

Date Verified: 4/11/03

Amount Rec'd 100.00

Sent to Accts: 4/11/03

Amount Earned 100.00

Date Earned: \_\_\_\_\_

- 480 POL
- 481 NOI
- 482 MAINT
- 396 TRANS
- 635 AMEND

NOTES:

ELIZABETH A. McFARLAND  
ATTORNEY-AT-LAW

Elizabeth A. McFarland, Esq.

*Admitted to practice before the courts of Arizona, California, District of Columbia and Maryland*

60 Bell Rock Plaza  
Sedona, Arizona 86351-8804  
Telephone (928) 284-0899  
Facsimile (928) 284-9885  
E-mail [mcfarland@esedona.net](mailto:mcfarland@esedona.net)

February 12, 2003

Amy F. Bunda  
Land Law Examiner  
United States Department of the Interior  
Bureau of Land Management  
222 North Central Avenue  
Phoenix, AZ 85004-2203

**Re:** John M. Johnson mining claims

Dear Ms. Bunda:

Enclosed for filing is a Quit Claim Deed transferring the mining claims, AMC353328-AMC353347, of John Johnson into joint tenancy with right of survivorship with his wife, Susan Johnson and a check in payment of the filing fee in the amount of \$100.00 (\$5.00 for each of the twenty claims).

If you have any questions regarding this request, please contact me.  
Thank you for your assistance in this matter.

Very truly yours,



Elizabeth A. McFarland

EAM/mja  
Enclosures  
cc: John Johnson

**ENTERED INTO COMPUTER**

4/11/03 AB

RECORDATION REQUESTED BY:  
Elizabeth A. McFarland, Esq.  
60 Bell Rock Plaza  
Sedona, Arizona 86351-8804

WHEN RECORDED MAIL TO:  
Elizabeth A. McFarland, Esq.  
60 Bell Rock Plaza  
Sedona, Arizona 86351-8804


### QUIT CLAIM DEED

For consideration of Ten Dollars (\$10.00), and other valuable consideration John M. Johnson, Grantor, does hereby quit claim to John M. Johnson and Susan Johnson, husband and wife, as joint tenants with right of survivorship, Grantees, all of Grantor's right, title and interest in the following described mining claims situated in the State of Arizona:

AMC 353328	Kelvin Prospect #1
AMC 353329	Kelvin Prospect #2
AMC 353330	Kelvin Prospect #3
AMC 353331	Kelvin Prospect #4
AMC 353332	Kelvin Prospect #5
AMC 353333	Kelvin Prospect #6
AMC 353334	Kelvin Prospect #7
AMC 353335	Kelvin Prospect #8
AMC 353336	Kelvin Prospect #9
AMC 353337	Kelvin Prospect #10
AMC 353338	Kelvin Prospect #11
AMC 353339	Kelvin Prospect #12
AMC 353340	Kelvin Prospect #13
AMC 353341	Kelvin Prospect #14
AMC 353342	Kelvin Prospect #15

AMC 353343 Kelvin Prospect #16  
AMC 353344 Kelvin Prospect #17  
AMC 353345 Kelvin Prospect #18  
AMC 353346 Kelvin Prospect #19  
AMC 353347 Kelvin Prospect #20

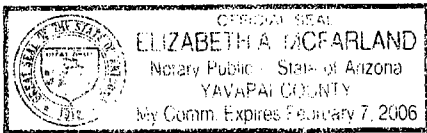
Dated this 12th day of February, 2003.

By   
John M. Johnson

STATE OF ARIZONA )  
 ) ss.  
County of Yavapai )

This instrument was acknowledged and executed before me, this 12th day of February, 2003 by John M. Johnson, and he acknowledged that he executed the same for the purpose set forth herein.


My Commission expires: 2/7/06




  
Notary Public

### ACCEPTANCE OF JOINT TENANCY

Each of the undersigned individually and jointly as Grantees pursuant to the foregoing Quitclaim Deed hereby declare that it is their intention to accept the conveyance set forth in the foregoing Quitclaim Deed as joint tenants with right of survivorship and not as tenants in common.

  
\_\_\_\_\_

John M. Johnson

  
\_\_\_\_\_

Susan Johnson


STATE OF ARIZONA            )  
  ) ss.  
County of Yavapai            )

This instrument was acknowledged and executed before me, this 12<sup>th</sup> day of February, 2003, by John M. Johnson and Susan Johnson.

My Commission expires: 2/7/06

  
\_\_\_\_\_

Notary Public



**United States Department of the Interior  
Bureau of Land Management**

BUSINESS & SUPPORT SVCS DIV  
222 N CENTRAL AVE  
PHOENIX, AZ 85004 -2203  
Phone: (602) 417-9200

Receipt	
No:	633476

<b>Transaction #:</b> 660235
<b>Date of Transaction:</b> 02/18/2003
<b>CUSTOMER:</b> ELIZABETH MCFARLAND 60 BELL ROCK PLAZA SEDONA, AZ 86351

LINE #	QTY	DESCRIPTION	REMARKS	UNIT PRICE	TOTAL
1	1.00	LOCATABLE MINERALS / MINING CLAIMS-NOT NEW-UNADJUD, ONE AUTH NO. ONLY / MINING CLAIM MONEY RECEIVED (455) <b>CASES:</b> AMC353328/\$100.00	TRF (20)	- n/a -	100.00
<b>TOTAL:</b>					<b>\$100.00</b>

PAYMENT INFORMATION			
1	<b>AMOUNT:</b>	\$100.00	<b>POSTMARKED:</b> 02/13/2003
	<b>TYPE:</b>	CHECK	<b>RECEIVED:</b> 02/14/2003
	<b>CHECK NO:</b>	1500	
	<b>NAME:</b>	MCFARLAND, ELIZABETH A 60 BELL ROCK PLAZA SEDONA AZ 86351	

REMARKS

This receipt was generated by the automated BLM Collections and Billing System and is a paper representation of a portion of the official electronic record contained therein.

Receipt No. 585669

LEAD FILE #'S \_\_\_\_\_

Trans No. 611250

AMC 353328

AMC Number	Code	Amount
353328 - 353347	396	100.00
TOTAL:		\$ 100-

AMC Number	Code	Amount
TOTAL:		\$

Date of Doc \_\_\_\_\_

Date Entered: 12/9/02 MMH

Date of Rec't \_\_\_\_\_

Date Verified: \_\_\_\_\_

Amount Rec'd 100-

Sent to Accts: 12/9/02

Amount Earned 100-

Date Earned: \_\_\_\_\_

- 480 POL
- 481 NOI
- 482 MAINT
- 396 TRANS
- 635 AMEND

NOTES:

STATE OF ARIZONA,  
County of

} ss. I hereby certify that the within instrument was filed and recorded  
in DOCKET and indexed in deeds.

Fee No.

at the request of  
When recorded, mail to

Witness my hand and official seal.  
County Recorder  
By Deputy Recorder

Compared  
Photostated  
Fee:

A4

QUIT CLAIM DEED

KNOW ALL MEN BY THESE PRESENTS:

That Jesse Aldridge for TEN DOLLARS (\$10.00) and other valuable consideration received,  
does hereby quit-claim to John Johnson together with any and all his rights, title, interest or claim  
in and to those certain unpatented mining claims located in PINAL COUNTY, ARIZONA and  
described in EXHIBIT "A" hereto.

SEE ATTACHED EXHIBIT "A" HERETO AND BY REFERENCE MADE A PART  
HEREOF.

RECEIVED  
L.M. AZ STATE OFFICE  
2002 OCT 31 A 10:47  
PHOENIX, ARIZONA

Dated this 5th day of SEPTEMBER, 2002  
Jesse Aldridge

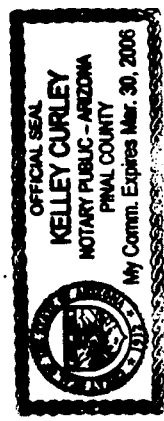
STATE OF ARIZONA } This instrument was acknowledged before me this 5th day of Sept.  
County of Pima } ss. 2002 by the Grantors JESSE  
Aldridge

Kelley Curley  
Notary Public

My commission will expire

STATE OF ARIZONA } This instrument was acknowledged before me this day of  
County of } ss. by the Grantors

My commission will expire



ENTERED IN COMPUTER

12/9/02  
Notary Public  
JKH



EXHIBIT "A"

LODE CLAIMS-----KELVIN PROSPECT #'s 1 thru 20, as filed in Pinal County, Arizona under  
FEE NOS: 2000-008773 thru 2000-008792 and dated 02-29-00.

RECEIVED  
B.L.M. AZ STATE OFFICE

2002 OCT 31 A 10:47

PHOENIX, ARIZONA

RECEIVED  
CLAIM INDEX STATE OFFICE

DATE PREPARED: May 23, 2000

2002 AUG -6 A 9 26

RECEIVED  
BLM STATE OFFICE

PHOENIX, ARIZONA

2001 JUL 19 P 12: 10

PHOENIX, ARIZONA

LEAD AMC NUMBER: AMC 353328  
THRU  
ENDING AMC NUMBER: AMC 353347

AMC NUMBER	*CLOSURE DECISION	CLAIM NAME	LOCATORS OF RECORD
AMC 353328		KELVIN PROSPECT #1	JESSE C. ALDRIDGE JOHN M. JOHNSON
AMC 353329		KELVIN PROSPECT #2	" SAME AS ABOVE "
AMC 353330		KELVIN PROSPECT #3	" SAME AS ABOVE "
AMC 353331		KELVIN PROSPECT #4	" SAME AS ABOVE "
AMC 353332		KELVIN PROSPECT #5	" SAME AS ABOVE "
AMC 353333		KELVIN PROSPECT #6	" SAME AS ABOVE "
AMC 353334		KELVIN PROSPECT #7	" SAME AS ABOVE "
AMC 353335		KELVIN PROSPECT #8	" SAME AS ABOVE "
AMC 353336		KELVIN PROSPECT #9	" SAME AS ABOVE "
AMC 353337		KELVIN PROSPECT #10	" SAME AS ABOVE "
AMC 353338		KELVIN PROSPECT #11	" SAME AS ABOVE "
AMC 353339		KELVIN PROSPECT #12	" SAME AS ABOVE "
AMC 353340		KELVIN PROSPECT #13	" SAME AS ABOVE "
AMC 353341		KELVIN PROSPECT #14	" SAME AS ABOVE "
AMC 353342		KELVIN PROSPECT #15	" SAME AS ABOVE "
AMC 353343		KELVIN PROSPECT #16	" SAME AS ABOVE "
AMC 353344		KELVIN PROSPECT #17	" SAME AS ABOVE "
AMC 353345		KELVIN PROSPECT #18	" SAME AS ABOVE "
AMC 353346		KELVIN PROSPECT #19	" SAME AS ABOVE "
AMC 353347		KELVIN PROSPECT #20	" SAME AS ABOVE "

2001 NOV -5 P 12: 15

BLM STATE OFFICE

\*FOR BLM PURPOSES ONLY

RECEIVED  
BLM STATE OFFICE  
PHOENIX, ARIZONA  
2002 OCT 31 10: 47

2005 = 9/00 2/1



OFFICIAL RECORDS OF  
PINAL COUNTY RECORDER  
LAURA DEAN-LYTLE

when recorded mail to :

JOHN M. JOHNSON  
22811 S. LINDSAY ROAD  
CHANDLER, AZ 85249

DATE: 09/25/02 TIME: 0948  
FEE : 13.00  
PAGES: 3  
FEE NO: 2002-051678

(The above space reserved for recording information )

CAPTION HEADING

QUIT CLAIM DEED

RECEIVED  
L.M. AZ STATE OFFICE  
2002 OCT 31 A 10:47  
PHOENIX, ARIZONA

**United States Department of the Interior**  
**Bureau of Land Management**  
 BUSINESS & SUPPORT SVCS DIV  
 222 N CENTRAL AVE  
 PHOENIX, AZ 85004 -2203  
 Phone: (602) 417-9200

Receipt	
No:	585669

<b>Transaction #:</b> 611250
<b>Date of Transaction:</b> 10/31/2002
<b>CUSTOMER:</b> JOHN JOHNSON 22811 S LINDSAY RD CHANDLER, AZ 85249

LINE #	QTY	DESCRIPTION	REMARKS	UNIT PRICE	TOTAL
1	1.00	LOCATABLE MINERALS / MINING CLAIMS-NOT NEW-UNADJUD, ONE AUTH NO. ONLY / MINING CLAIM MONEY RECEIVED (455) CASES: AMC353328/\$100.00	TFR (20)	- n/a -	100.00
<b>TOTAL:</b>					<b>\$100.00</b>

PAYMENT INFORMATION			
1	AMOUNT:	\$100.00	POSTMARKED: N/A
	TYPE:	CHECK	RECEIVED: 10/31/2002
	CHECK NO:	1176	
	NAME:	JOHNSON, JOHN 22811 S LINDSAY RD CHANDLER AZ 85249	

REMARKS

This receipt was generated by the automated BLM Collections and Billing System and is a paper representation of a portion of the official electronic record contained therein.

Receipt No. 534130

Trans No. 558478

LEAD FILE #'S \_\_\_\_\_

AMC 353328

AMC Number	Code	Amount
353328- 353347	396	100.00
<b>TOTAL:</b>		\$ 100-

AMC Number	Code	Amount
<b>TOTAL:</b>		\$

Date of Doc \_\_\_\_\_

Date of Rec't \_\_\_\_\_

Amount Rec'd 100-

Amount Earned 100-

Date Entered: 8/21/02 ~~MTX~~

Date Verified: \_\_\_\_\_

Sent to Accts: 8/22/02

Date Earned: \_\_\_\_\_

- 480 POL
- 481 NOI
- 482 MAINT
- 396 TRANS
- 635 AMEND

NOTES:

STATE OF ARIZONA }  
County of \_\_\_\_\_

ss. I hereby certify that the within instrument was filed and recorded  
in DOCKET and indexed in deeds,

Fee No.

at the request of  
When recorded, mail to

Witness my hand and official seal.  
County Recorder  
By  
Deputy Recorder

Compared  
Photostated  
Fee:

QUIT CLAIM DEED

A-6

KNOW ALL MEN BY THESE PRESENTS:

That WEST MINING AND INOVATIONS, INC., a NEVADA CORPORATION, does hereby quit-claim to John Johnson and Jesse Aldridge, together with any and all its rights, title, interest or claim in and to those certain unpatented mining claims located in PINAL COUNTY, ARIZONA and described in Exhibit "A" hereto.

SEE ATTACHED EXHIBIT "A" HERETO AND BY THIS REFERENCE MADE A PART HEREOF.

On the 14<sup>th</sup> day of July, 2001, personally appeared before me Avison West who, being by me duly sworn did say that he is the President of WEST MINING AND INOVATIONS, INC., a NEVADA CORPORATION, and that the within and foregoing instrument was signed in behalf of said corporation by authority of a resolution of its Board of Directors, and duly acknowledged to me that said corporation executed the same.

RECEIVED  
B.L.M. AZ STATE OFFICE

PHOENIX, ARIZONA

2002 AUG - 6 A 9:25

Dated this 7-14-01 day of July  
Avison West

STATE OF ~~ARIZONA~~ Tennessee }  
County of Hamilton

This instrument was acknowledged before me this 14<sup>th</sup> day of July 2001  
by the Grantors Avison West  
of West Mining and Innovations, Inc.

Jennifer C. Kailig  
Notary Public

My commission will expire 06-17-03

STATE OF ARIZONA }  
County of \_\_\_\_\_

This instrument was acknowledged before me this \_\_\_\_\_ day of \_\_\_\_\_  
by the Grantors \_\_\_\_\_

My commission will expire

Notary Public  
ENTERED IN COMPUTER  
8/21/02 MKT

**EXHIBIT "A"**

**LODE CLAIMS----KELVIN PROSPECT #'s 1 thru 20, as filed in Pinal County, Arizona under  
FEE NOS: 2000-008773 thru 2000-008792 and dated 02-29-00.**

RECEIVED  
B.L.M. AZ STATE OFFICE

2002 AUG - 6 A 9: 25

PHOENIX, ARIZONA

RECEIVED  
CLAIM INDEX STATE OFFICE

DATE PREPARED: May 23, 2000

2002 AUG -6 A 9: 26

RECEIVED  
BLM STATE OFFICE

PHOENIX, ARIZONA

2001 JUL 19 P 12: 10

LEAD AMC NUMBER: AMC 353328  
THRU  
ENDING AMC NUMBER: AMC 353347

PHOENIX, ARIZONA

AMC NUMBER	*CLOSURE DECISION	CLAIM NAME	LOCATORS OF RECORD
AMC 353328		KELVIN PROSPECT #1	JESSE C. ALDRIDGE JOHN M. JOHNSON
AMC 353329		KELVIN PROSPECT #2	" SAME AS ABOVE "
AMC 353330		KELVIN PROSPECT #3	" SAME AS ABOVE "
AMC 353331		KELVIN PROSPECT #4	" SAME AS ABOVE "
AMC 353332		KELVIN PROSPECT #5	" SAME AS ABOVE "
AMC 353333		KELVIN PROSPECT #6	" SAME AS ABOVE "
AMC 353334		KELVIN PROSPECT #7	" SAME AS ABOVE "
AMC 353335		KELVIN PROSPECT #8	" SAME AS ABOVE "
AMC 353336		KELVIN PROSPECT #9	" SAME AS ABOVE "
AMC 353337		KELVIN PROSPECT #10	" SAME AS ABOVE "
AMC 353338		KELVIN PROSPECT #11	" SAME AS ABOVE "
AMC 353339		KELVIN PROSPECT #12	" SAME AS ABOVE "
AMC 353340		KELVIN PROSPECT #13	" SAME AS ABOVE "
AMC 353341		KELVIN PROSPECT #14	" SAME AS ABOVE "
AMC 353342		KELVIN PROSPECT #15	" SAME AS ABOVE "
AMC 353343		KELVIN PROSPECT #16	" SAME AS ABOVE "
AMC 353344		KELVIN PROSPECT #17	" SAME AS ABOVE "
AMC 353345		KELVIN PROSPECT #18	" SAME AS ABOVE "
AMC 353346		KELVIN PROSPECT #19	" SAME AS ABOVE "
AMC 353347		KELVIN PROSPECT #20	" SAME AS ABOVE "

2001 NOV -5 P 12: 15

RECEIVED  
BLM AZ STATE OFFICE  
\*FOR BLM PURPOSES ONLY





OFFICIAL RECORDS OF  
PINAL COUNTY RECORDER  
LAURA DEAN-LYTTLE

DATE: 07/29/02 TIME: 1151  
FEE : 13.00  
PAGES: 3  
FEE NO: 2002-040067

When recorded mail to:

JESSIE C. ALDRIDGE  
PO BOX 730  
ORACLE, AZ 85623

(The above space reserved for recording information)

### CAPTION HEADING

*Quit Claim Deed*

**DO NOT DISCARD THIS PAGE.** THIS COVER PAGE IS RECORDED AS PART OF YOUR DOCUMENT. THE CERTIFICATE OF RECORDATION WITH THE FEE NUMBER IN THE UPPER RIGHT CORNER IS THE PERMANENT REFERENCE NUMBER OF THIS DOCUMENT IN THE PINAL COUNTY RECORDER'S OFFICE.

Form RE-49

RECEIVED  
B.L.M. AZ STATE OFFICE  
2002 AUG -6 A 9:25  
PHOENIX, ARIZONA

**United States Department of the Interior**  
**Bureau of Land Management**  
 BUSINESS & SUPPORT SVCS DIV  
 222 N CENTRAL AVE  
 PHOENIX, AZ 85004 -2203  
 Phone: (602) 417-9200

Receipt	
No:	534130

<b>Transaction #:</b> 558478
<b>Date of Transaction:</b> 08/06/2002
<b>CUSTOMER:</b> JOHN M JOHNSON 22811 S LINDSAY RD CHANDLER, AZ 85249

LINE #	QTY	DESCRIPTION	REMARKS	UNIT PRICE	TOTAL
1	1.00	LOCATABLE MINERALS / MINING CLAIMS-NOT NEW-UNADJUD, ONE AUTH NO. ONLY / MINING CLAIM MONEY RECEIVED (455) CASES: AMC353329/\$100.00	TRF (20)	- n/a -	100.00
<b>TOTAL:</b>					<b>\$100.00</b>

PAYMENT INFORMATION			
NOTE: Items will appear on credit card statement as "Bureau of Land Management".			
1	AMOUNT:	\$100.00	POSTMARKED: N/A
	TYPE:	CREDIT CARD	RECEIVED: 08/06/2002
	NAME:	JOHNSON, JOHN M 22811 S LINDSAY RD CHANDLER AZ 85249	
	CARD NO:	XXXXXXXXXXXX0253	AUTH CODE: 204976
	NAME ON CARD:	JOHNSON/JOHN M	
	EXPIRES:	08/31/2002	
	SIGNATURE:		

REMARKS

This receipt was generated by the automated BLM Collections and Billing System and is a paper representation of a portion of the official electronic record contained therein.

Receipt No. 341205

Trans No. 359122

LEAD FILE #'S \_\_\_\_\_

AMC 353328

AMC Number	Code	Amount
35 3328 - 353347	396	100.00
<b>TOTAL:</b>		<b>\$ 100.00</b>

AMC Number	Code	Amount
<b>TOTAL:</b>		<b>\$</b>

Date of Doc 11/5/01

Date of Rec't 7/19/01

Amount Rec'd 100-

Amount Earned 100-

Date Entered: 11/6/01 *DRH*

Date Verified: SPM 11/7/01

Sent to Accts: 11/7/01

Date Earned: \_\_\_\_\_

- 480 POL
- 481 NOI
- 482 MAINT
- 396 TRANS
- 635 AMEND

NOTES:

STATE OF ARIZONA,  
County of

ss. I hereby certify that the within instrument was li  
In, DOCKET and

at the request of

When recorded, mail to

WEST MINING AND INNOVATIONS INC  
PO BOX 8673  
CHATANOOGA, TN 37414

Witness my hand and of

By

EXEMPT PER A.R.S. 11-1134 A-4



OFFICIAL RECORDS OF  
PINAL COUNTY RECORDER  
LAURA DEAN LITTLE

DATE: 07/13/01 TIME: 0912  
FEE : 15.00  
PAGES: 2  
FEE NO: 2001-031456

### QUIT CLAIM DEED

KNOW ALL MEN BY THESE PRESENTS:

That John Johnson and Jesse Aldridge for TEN DOLLARS (\$10.00) and other valuable consideration received, do hereby quit-claim to WEST MINING AND INNOVATIONS, INC., a NEVADA CORPORATION, together with any and all their rights, title, interest or claim in and to those certain unpatented mining claims located in PINAL COUNTY, ARIZONA and described in EXHIBIT "A" hereto.

SEE ATTACHED EXHIBIT "A" HERETO AND BY REFERENCE MADE A PART

RECEIVED  
B.L.M. AZ STATE OFFICE  
2001 JUL 19 P 12: 15

PHOENIX, ARIZONA

PHOENIX, ARIZONA

2001 NOV -5 P 12: 15

RECEIVED  
B.L.M. AZ STATE OFFICE

Dated this

13TH day of JULY, 2001

Jesse Aldridge

John Johnson

STATE OF ARIZONA  
County of Pinal

This instrument was acknowledged before me this 13TH day of July, 2001

ss. Michelle L. Hamilton by the Grantors: John Johnson

and Jesse Aldridge

Michelle L. Hamilton  
Notary Public

My commission will expire Feb 2, 2003

STATE OF ARIZONA  
County of

This instrument was acknowledged before me this \_\_\_\_\_ day of \_\_\_\_\_

by the Grantors \_\_\_\_\_

ENTERED IN COMPUTER

Notary Public

My commission will expire

11/6/01 mtt

LLM 11/7/01




EXHIBIT "A"

LODE CLAIMS-----KELVIN PROSPECT #'s 1 thru 20, as filed in Pinal County, Arizona under  
FEE NOS: 2000-008773 thru 2000-008792 and dated 02-29-00.

RECEIVED  
B.L.M. AZ STATE OFFICE

2001 JUL 19 P 12: 10

PHOENIX, ARIZONA

PHOENIX, ARIZONA

2001 NOV -5 P 12: 15

RECEIVED  
B.L.M. AZ STATE OFFICE



NOV 19 2001

# CLAIM INDEX

RECEIVED  
B.L.M. STATE OFFICE

DATE PREPARED: May 23, 2000

2001 JUL 19 P 12: 10

LEAD AMC NUMBER: AMC 353328  
THRU  
ENDING AMC NUMBER: AMC 353347

PHOENIX, ARIZONA

AMC NUMBER	*CLOSURE DECISION	CLAIM NAME	LOCATORS OF RECORD
AMC 353328		KELVIN PROSPECT #1	JESSE C. ALDRIDGE JOHN M. JOHNSON
AMC 353329		KELVIN PROSPECT #2	" SAME AS ABOVE "
AMC 353330		KELVIN PROSPECT #3	" SAME AS ABOVE "
AMC 353331		KELVIN PROSPECT #4	" SAME AS ABOVE "
AMC 353332		KELVIN PROSPECT #5	" SAME AS ABOVE "
AMC 353333		KELVIN PROSPECT #6	" SAME AS ABOVE "
AMC 353334		KELVIN PROSPECT #7	" SAME AS ABOVE "
AMC 353335		KELVIN PROSPECT #8	" SAME AS ABOVE "
AMC 353336		KELVIN PROSPECT #9	" SAME AS ABOVE "
AMC 353337		KELVIN PROSPECT #10	" SAME AS ABOVE "
AMC 353338		KELVIN PROSPECT #11	" SAME AS ABOVE "
AMC 353339		KELVIN PROSPECT #12	" SAME AS ABOVE "
AMC 353340		KELVIN PROSPECT #13	" SAME AS ABOVE "
AMC 353341		KELVIN PROSPECT #14	" SAME AS ABOVE "
AMC 353342		KELVIN PROSPECT #15	" SAME AS ABOVE "
AMC 353343		KELVIN PROSPECT #16	" SAME AS ABOVE "
AMC 353344		KELVIN PROSPECT #17	" SAME AS ABOVE "
AMC 353345		KELVIN PROSPECT #18	" SAME AS ABOVE "
AMC 353346		KELVIN PROSPECT #19	" SAME AS ABOVE "
AMC 353347		KELVIN PROSPECT #20	" SAME AS ABOVE "

2001 NOV -5 P 12: 15

RECEIVED  
B.L.M. STATE OFFICE  
\*FOR BLM PURPOSES ONLY

**United States Department of the Interior**  
**Bureau of Land Management**  
 BUSINESS & SUPPORT SVCS DIV  
 222 N CENTRAL AVE  
 PHOENIX, AZ 85004 -2203  
 Phone: (602) 417-9200

Receipt	
No:	341205

**Transaction #:** 359122  
**Date of Transaction:** 07/19/2001

**CUSTOMER:** JOHN JOHNSON  
 22811 S. LINDSAY  
 CHANDLER, AZ 85249

LINE #	QTY	COMMODITY / SUBJECT / ACTION / PRODUCT	REMARKS	UNIT PRICE	TOTAL
1	20.00	LOCATABLE MINERALS / MINING CLAIMS-NOT NEW-UNADJUD, ONE AUTH NO. ONLY / MINING CLAIM MONEY RECEIVED (455)	TRF (20)	- n/a -	\$100.00
<b>TOTAL:</b>					<b>\$100.00</b>

PAYMENT INFORMATION			
1	AMOUNT:	\$100.00	POSTMARKED: N/A
	TYPE:	CHECK	RECEIVED: 07/19/2001
	CHECK NO:	1060	
	NAME:	JOHNSON, JOHN 22811 S. LINDSAY CHANDLER AZ 85249	

REMARKS

CASE SERIAL NUMBER INFORMATION		
TRNS #	LINE #	CASES
359122	1	AMC353328/\$5.00, AMC353329/\$5.00, AMC353330/\$5.00, AMC353331/\$5.00, AMC353332/\$5.00, AMC353333/\$5.00, AMC353334/\$5.00, AMC353335/\$5.00, AMC353336/\$5.00, AMC353337/\$5.00, AMC353338/\$5.00, AMC353339/\$5.00, AMC353340/\$5.00, AMC353341/\$5.00, AMC353342/\$5.00, AMC353343/\$5.00, AMC353344/\$5.00, AMC353345/\$5.00, AMC353346/\$5.00, AMC353347/\$5.00

This receipt was generated by the automated BLM Collections and Billings System and is a paper representation of a portion of the official electronic record contained therein.

**NOTICE!!**

**These documents have been scanned!**

**Do not place un-scanned documents beneath this notice!**

**Do not remove this notice from this file!**

GPO Jacket No. 560-102  
Print Order 61540  
Rise Business Services, LLC  
Job=AZ15 7/2/2019




Box Number= AZ15138



Claim Begin-End: AMC353328-AMC353247

**4 Annual Filings**



AZ15138-4

AMC353193-AMC353776



353328  
 385778  
 389912  
 419568

**MAINTENANCE FEE PAYMENT**

Claimant Name: CENTURY COPPER LLC

Address: 1087 S. OAK COURT

City: GILBERT State: AZ Zip: 85233

Telephone: 480-747-8475

E-mail address: rioazul7@msn.com

Signature: *John M. Johnson*

Check here if this is a change of address.

RECEIVED  
 PHOENIX, ARIZONA  
 2018 AUG 21 A 9:20  
 BLM  
 Date  
 Stamp

LINE NO.	AMC #	CLAIM/SITE NAME	COUNTY RECORDER DATA (If available)	TWP	RNG	SEC
1	353328 7	KELVIN PROSPECT #1	2000-008773	4S	13E	8
2	353329	KELVIN PROSPECT #2	2000-008774	4S	13E	8
3	353330	KELVIN PROSPECT #3	2000-008775	4S	13E	8
4	353331	KELVIN PROSPECT #4	2000-008776	4S	13E	8
5	353332	KELVIN PROSPECT #5	2000-008777	4S	13E	8
6	353333	KELVIN PROSPECT #6	2000-008778	4S	13E	8
7	353334	KELVIN PROSPECT #7	2000-008779	4S	13E	17
8	353335	KELVIN PROSPECT #8	2000-008780	4S	13E	17
9	353336	KELVIN PROSPECT #9	2000-008781	4S	13E	9
10	353337 J	KELVIN PROSPECT #10	2000-008782	4S	13E	9

List additional claims on Form MCF114.

**Bureau of Land Management**  
**Arizona State Office**  
[www.blm.gov/az/](http://www.blm.gov/az/)

No. of Claims\*: 32 x \$155 = \$4960.00  
 Check No: 1037 Init. ERG  
 Receipt No.: 4244997  
 For BLM Use Only **ENTERED**

**AUG 28 2018**  
 BY: RAM

\* \$155 per lode mining claim, mill site, or tunnel site; and \$155 for each 20 acres or portion thereof for each placer mining claim.

Form: MCF112  
 Revised July 2014

**SUPPLEMENTAL ATTACHMENT**

May be used with the following forms for listing additional mining claims:

Check One.

- Affidavit of Performance of Annual Work
- Maintenance Fee Payment
- Notice of Intent to Hold Mining Claims
- Notice of Non-Liability for Labor and Materials Furnished
- Quit claim Deed

BLM  
Date  
Stamp

RECEIVED  
MINERAL STATE OFFICE  
PHOENIX, ARIZONA  
2018 AUG 27 9 28 AM

LINE NO.	AMC #	CLAIM/SITE NAME	COUNTY RECORDER DATA (If available)	TWP	RANGE	SECTION
11	353338 7	KELVIN PROSPECT #11	2000-008783	4S	13E	9
12	353339	KELVIN PROSPECT #12	2000-008784	4S	13E	9
13	353340	KELVIN PROSPECT #13	2000-008785	4S	13E	9
14	353341	KELVIN PROSPECT #14	2000-008786	4S	13E	9
15	353342	KELVIN PROSPECT #15	2000-008787	4S	13E	9
16	353343	KELVIN PROSPECT #16	2000-008788	4S	13E	9
17	353344	KELVIN PROSPECT #17	2000-008789	4S	13E	9
18	353345	KELVIN PROSPECT #18	2000-008790	4S	13E	9
19	353346	KELVIN PROSPECT #19	2000-008791	4S	13E	9
20	353347 J	KELVIN PROSPECT #20	2000-008792	4S	13E	9
21	385778 7	KELVIN PROSPECT #21	2007-086862	4S	13E	9
22	385779	KELVIN PROSPECT #22	2007-086863	4S	13E	9
23	385780 J	KELVIN PROSPECT #23	2007-086864	4S	13E	9
24	389912 7	KELVIN PROSPECT #24	2008-016282	4S	13E	9
25	389913	KELVIN PROSPECT #25	2008-016283	4S	13E	9
26	389914 J	KELVIN PROSPECT #26	2008-016284	4S	13E	9
27	419568 7	KELVIN PROSPECT #27	2012-102886	4S	13E	9
28	419569	KELVIN PROSPECT #28	2012-102887	4S	13E	9
29	419570 J	KELVIN PROSPECT #29	2012-102888	4S	13E	9

**Form MCF114**  
Revised July 2014

**SUPPLEMENTAL ATTACHMENT**

May be used with the following forms for listing additional mining claims:

Check One.

- Affidavit of Performance of Annual Work
- Maintenance Fee Payment
- Notice of Intent to Hold Mining Claims
- Notice of Non-Liability for Labor and Materials Furnished
- Quit claim Deed

BLM  
Date  
Stamp

RECEIVED  
DI M AZ STATE OFFICE  
2018 AUG 27 A 9:20  
PHOENIX, ARIZONA

LINE NO.	AMC #	CLAIM/SITE NAME	COUNTY RECORDER DATA (If available)	TWP	RNG	SEC
30	419571 7	KELVIN PROSPECT #30	2012-102889	4S	13E	9
31	419572	KELVIN PROSPECT #31	2012-102890	4S	13E	9
32	419573 1	KELVIN PROSPECT #32	2012-102891	4S	13E	8 & 9

EXHIBIT "A"  
KELVIN COPPER PROJECT

<u>Claim Name</u>	<u>Pinal County Fee Number</u>	<u>BLM (AMC) #</u>
KELVIN PROSPECT #1	2000-008773	353328
KELVIN PROSPECT #2	2000-008774	353329
KELVIN PROSPECT #3	2000-008775	353330
KELVIN PROSPECT #4	2000-008776	353331
KELVIN PROSPECT #5	2000-008777	353332
KELVIN PROSPECT #6	2000-008778	353333
KELVIN PROSPECT #7	2000-008779	353334
KELVIN PROSPECT #8	2000-008780	353335
KELVIN PROSPECT #9	2000-008781	353336
KELVIN PROSPECT #10	2000-008782	353337
KELVIN PROSPECT #11	2000-008783	353338
KELVIN PROSPECT #12	2000-008784	353339
KELVIN PROSPECT #13	2000-008785	353340
KELVIN PROSPECT #14	2000-008786	353341
KELVIN PROSPECT #15	2000-008787	353342
KELVIN PROSPECT #16	2000-008788	353343
KELVIN PROSPECT #17	2000-008789	353344
KELVIN PROSPECT #18	2000-008790	353345
KELVIN PROSPECT #19	2000-008791	353346
KELVIN PROSPECT #20	2000-008792	353347
KELVIN PROSPECT #21	2007-086862	385778
KELVIN PROSPECT #22	2007-086863	385779
KELVIN PROSPECT #23	2007-086864	385780
KELVIN PROSPECT #24	2008-016282	389912
KELVIN PROSPECT #25	2008-016283	389913
KELVIN PROSPECT #26	2008-016284	389914
KELVIN PROSPECT #27	2012-102886	419568
KELVIN PROSPECT #28	2012-102887	419569
KELVIN PROSPECT #29	2012-102888	419570
KELVIN PROSPECT #30	2012-102889	419571
KELVIN PROSPECT #31	2012-102890	419572
KELVIN PROSPECT #32	2012-102891	419573

RECEIVED  
 BLM AZ STATE OFFICE  
 AUG 27 9:20 AM  
 PHOENIX, ARIZONA

**United States Department of the Interior  
Bureau of Land Management**  
DIV OF LANDS, MINRLS & ENERGY  
ONE N CENTRAL AVE  
PHOENIX, AZ 85004 -4427  
Phone: 602-417-9200

Receipt

No: 4244997

<b>Transaction #:</b> 4360449	
<b>Date of Transaction:</b> 08/27/2018	
CUSTOMER:	
CENTURY COPPER LLC 1087 S OAK CT GILBERT, AZ 85233-8107 US	

LINE #	QTY	DESCRIPTION	REMARKS	UNIT PRICE	TOTAL
1	1.00	LOCATABLE MINERALS / MINING CLAIMS- NOT NEW-UNADJUD, ONE AUTH NO. ONLY / MINING CLAIM MONEY RECEIVED <b>CASES: AMC353328/\$4960.00</b>	2019 MAINT (32)	- n/a -	4960.00
<b>TOTAL:</b>					<b>\$4,960.00</b>

PAYMENT INFORMATION					
1	AMOUNT:	4960.00	POSTMARKED:	N/A	
	TYPE:	CHECK	RECEIVED:	08/27/2018	
	CHECK NO:	1037			
	NAME:	CENTURY COPPER LLC 1087 S OAK CT GILBERT AZ 85233-8107 US			

REMARKS	

This receipt was generated by the automated BLM Collections and Billing System and is a paper representation of a portion of the official electronic record contained therein.

1

AMC353328  
385778  
389912  
419568

**MAINTENANCE FEE PAYMENT**

Claimant Name: CENTURY COPPER LLC  
Address: 1087 S. OAK COURT  
City: GILBERT State: AZ Zip: 85233  
Telephone: 480-747-8475  
E-mail address: rioazul7@msn.com

Signature: *John McGeehan*

Check here if this is a change of address.

RECEIVED  
BLM AT STATE OFFICE  
2011 AUG 29 A 11:05  
PHOENIX, ARIZONA  
BLM  
Date  
Stamp

LINE NO.	AMC NUMBER	CLAIM/SITE NAME	COUNTY RECORDER DATA (If available)	TWP	RNG	SEC
1	353328	KELVIN PROSPECT #1	2000-008773	4S	13E	8
2	353329	KELVIN PROSPECT #2	2000-008774	4S	13E	8
3	353330	KELVIN PROSPECT #3	2000-008775	4S	13E	8
4	353331	KELVIN PROSPECT #4	2000-008776	4S	13E	8
5	353332	KELVIN PROSPECT #5	2000-008777	4S	13E	8
6	353333	KELVIN PROSPECT #6	2000-008778	4S	13E	8
7	353334	KELVIN PROSPECT #7	2000-008779	4S	13E	17
8	353335	KELVIN PROSPECT #8	2000-008780	4S	13E	17
9	353336	KELVIN PROSPECT #9	2000-008781	4S	13E	9
10	353337	KELVIN PROSPECT #10	2000-008782	4S	13E	9

List additional claims on Form MCF114.

Bureau of Land Management  
Arizona State Office  
[www.blm.gov/az/](http://www.blm.gov/az/)

ENTERED  
AUG 30 2017  
BY: *[Signature]*

No. of Claims\*: 32 x \$155 = 4960.00  
Check No: 1035 Init. ERG  
Receipt No.: 3964462  
For BLM Use Only

\* \$155 per lode mining claim, mill site, or tunnel site; and \$155 for each 20 acres or portion thereof for each placer mining claim.


Form: MCF112  
Revised July 2014

**SUPPLEMENTAL ATTACHMENT**

May be used with the following forms for listing additional mining claims:

Check One.

- Affidavit of Performance of Annual Work
- Maintenance Fee Payment
- Notice of Intent to Hold Mining Claims
- Notice of Non-Liability for Labor and Materials Furnished
- Quit claim Deed



LINE NO.	AMC NUMBER	CLAIM/SITE NAME	COUNTY RECORDER DATA (If available)	TWP	RNG	SEC
11	353338	KELVIN PROSPECT #11	2000-008783	4S	13E	9
12	353339	KELVIN PROSPECT #12	2000-008784	4S	13E	9
13	353340	KELVIN PROSPECT #13	2000-008785	4S	13E	9
14	353341	KELVIN PROSPECT #14	2000-008786	4S	13E	9
15	353342	KELVIN PROSPECT #15	2000-008787	4S	13E	9
16	353343	KELVIN PROSPECT #16	2000-008788	4S	13E	9
17	353344	KELVIN PROSPECT #17	2000-008789	4S	13E	9
18	353345	KELVIN PROSPECT #18	2000-008790	4S	13E	9
19	353346	KELVIN PROSPECT #19	2000-008791	4S	13E	9
20	353347	KELVIN PROSPECT #20	2000-008792	4S	13E	9
21	385778	KELVIN PROSPECT #21	2007-086862	4S	13E	9
22	385779	KELVIN PROSPECT #22	2007-086863	4S	13E	9
23	385780	KELVIN PROSPECT #23	2007-086864	4S	13E	9
24	389912	KELVIN PROSPECT #24	2008-016282	4S	13E	9
25	389913	KELVIN PROSPECT #25	2008-016283	4S	13E	9
26	389914	KELVIN PROSPECT #26	2008-016284	4S	13E	9
27	419568	KELVIN PROSPECT #27	2012-102886	4S	13E	9
28	419569	KELVIN PROSPECT #28	2012-102887	4S	13E	9
29	419570	KELVIN PROSPECT #29	2012-102888	4S	13E	9

**Form MCF114**  
Revised July 2014

**SUPPLEMENTAL ATTACHMENT**

May be used with the following forms for listing additional mining claims:

Check One.

- Affidavit of Performance of Annual Work
- Maintenance Fee Payment
- Notice of Intent to Hold Mining Claims
- Notice of Non-Liability for Labor and Materials Furnished
- Quit claim Deed

RECEIVED  
STATE OFFICE  
PHOENIX, ARIZONA  
2011 AUG 29 A 11:05

BLM  
Date  
Stamp

LINE NO.	AMC NUMBER	CLAIM/SITE NAME	COUNTY RECORDER DATA (If available)	TWP	RNG	SEC
30	419571	KELVIN PROSPECT #30	2012-102889	4S	13E	9
31	419572	KELVIN PROSPECT #31	2012-102890	4S	13E	9
32	419573	KELVIN PROSPECT #32	2012-102891	4S	13E	8 & 9



EXHIBIT "A"  
KELVIN COPPER PROJECT

<u>Claim Name</u>	<u>Pinal County Fee Number</u>	<u>BLM (AMC) #</u>
KELVIN PROSPECT #1	2000-008773	353328
KELVIN PROSPECT #2	2000-008774	353329
KELVIN PROSPECT #3	2000-008775	353330
KELVIN PROSPECT #4	2000-008776	353331
KELVIN PROSPECT #5	2000-008777	353332
KELVIN PROSPECT #6	2000-008778	353333
KELVIN PROSPECT #7	2000-008779	353334
KELVIN PROSPECT #8	2000-008780	353335
KELVIN PROSPECT #9	2000-008781	353336
KELVIN PROSPECT #10	2000-008782	353337
KELVIN PROSPECT #11	2000-008783	353338
KELVIN PROSPECT #12	2000-008784	353339
KELVIN PROSPECT #13	2000-008785	353340
KELVIN PROSPECT #14	2000-008786	353341
KELVIN PROSPECT #15	2000-008787	353342
KELVIN PROSPECT #16	2000-008788	353343
KELVIN PROSPECT #17	2000-008789	353344
KELVIN PROSPECT #18	2000-008790	353345
KELVIN PROSPECT #19	2000-008791	353346
KELVIN PROSPECT #20	2000-008792	353347
KELVIN PROSPECT #21	2007-086862	385778
KELVIN PROSPECT #22	2007-086863	385779
KELVIN PROSPECT #23	2007-086864	385780
KELVIN PROSPECT #24	2008-016282	389912
KELVIN PROSPECT #25	2008-016283	389913
KELVIN PROSPECT #26	2008-016284	389914
KELVIN PROSPECT #27	2012-102886	419568
KELVIN PROSPECT #28	2012-102887	419569
KELVIN PROSPECT #29	2012-102888	419570
KELVIN PROSPECT #30	2012-102889	419571
KELVIN PROSPECT #31	2012-102890	419572
KELVIN PROSPECT #32	2012-102891	419573

PHOENIX, ARIZONA

2011 AUG 29 A 11: 05

RECEIVED  
PHOENIX STATE OFFICE

**United States Department of the Interior**  
**Bureau of Land Management**  
 DIV OF LANDS, MINRLS & ENERGY  
 ONE N CENTRAL AVE  
 PHOENIX, AZ 85004 -4427  
 Phone: 602-417-9200

Receipt

No: 3964462

<b>Transaction #:</b> 4074333	
<b>Date of Transaction:</b> 08/29/2017	
CUSTOMER:	
CENTURY COPPER LLC 1087 S OAK CT GILBERT, AZ 85233-8107 US	

LINE #	QTY	DESCRIPTION	REMARKS	UNIT PRICE	TOTAL
1	1.00	LOCATABLE MINERALS / MINING CLAIMS- NOT NEW-UNADJUD, ONE AUTH NO. ONLY / MINING CLAIM MONEY RECEIVED CASES: AMC353328/\$4960.00	2018 MAINT (32)	- n/a -	4960.00
<b>TOTAL:</b>					<b>\$4,960.00</b>

PAYMENT INFORMATION			
1	AMOUNT:	4960.00	POSTMARKED: N/A
	TYPE:	CHECK	RECEIVED: 08/29/2017
	CHECK NO:	1035	
	NAME:	CENTURY COPPER LLC 1087 S OAK CT GILBERT AZ 85233-8107 US	

REMARKS

This receipt was generated by the automated BLM Collections and Billing System and is a paper representation of a portion of the official electronic record contained therein.

353328

385778

389912

419568

**MAINTENANCE FEE PAYMENT**


Claimant Name: CENTURY COPPER LLC

Address: 1087 S. OAK CT.

City: GILBERT State: AZ Zip: 85233

Telephone: 480-747-8475

E-mail address: rioazul7@msn.com



Check here if this is a change of address.

RECEIVED  
 BLM AZ STATE OFFICE  
 2016 AUG 16 A 9:58  
 PHOENIX, ARIZONA  
 BLM  
 Date  
 Stamp

LINE NO.	AMC NUMBER	CLAIM/SITE NAME	COUNTY RECORDER DATA (If available)	TWP	RNG	SEC
1	353328	Kelvin Prospect #1	2000-008773	4S	13E	8
2	353329	Kelvin Prospect #2	2000-008774	4S	13E	8
3	353330	Kelvin Prospect #3	2000-008775	4S	13E	8
4	353331	Kelvin Prospect #4	2000-008776	4S	13E	8
5	353332	Kelvin Prospect #5	2000-008777	4S	13E	8
6	353333	Kelvin Prospect #6	2000-008778	4S	13E	8
7	353334	Kelvin Prospect #7	2000-008779	4S	13E	17
8	353335	Kelvin Prospect #8	2000-008780	4S	13E	17
9	353336	Kelvin Prospect #9	2000-008781	4S	13E	9
10	353337	Kelvin Prospect #10	2000-008782	4S	13E	9

List additional claims on Form MCF114.

No. of Claims\*: 32 x \$155 = \$4960  
 Check No: 1032 Init. JMC  
 Receipt No.: 3631756  
**For BLM Use Only**

**Bureau of Land Management  
Arizona State Office**  
[www.blm.gov/az/](http://www.blm.gov/az/)

\* \$155 per lode mining claim, mill site, or tunnel site; and \$155 for each 20 acres or portion thereof for each placer mining claim.

**Form: MCF112**  
Revised July 2014

# SUPPLEMENTAL ATTACHMENT

May be used with the following forms for listing additional mining claims:

Check One.

- Affidavit of Performance of Annual Work
- Maintenance Fee Payment
- Notice of Intent to Hold Mining Claims
- Notice of Non-Liability for Labor and Materials Furnished
- Quit claim Deed

BLM Date Stamp	RECEIVED BLM AZ STATE OFFICE 2016 AUG 16 A 9:59 PHOENIX, ARIZONA
----------------------	---

LINE NO.	AMC NUMBER	CLAIM/SITE NAME	COUNTY RECORDER DATA (If available)	TWP	RNG	SEC
11	353338	Kelvin Prospect # 11	2000-008783	4S	13E	9
12	353339	Kelvin Prospect #12	2000-008784	4S	13E	9
13	353340	Kelvin Prospect #13	2000-008785	4S	13E	9
14	353341	Kelvin Prospect #14	2000-008786	4S	13E	9
15	353342	Kelvin Prospect #15	2000-008787	4S	13E	9
16	353343	Kelvin Prospect #16	2000-008788	4S	13E	9
17	353344	Kelvin Prospect #17	2000-008789	4S	13E	9
18	353345	Kelvin Prospect #18	2000-008790	4S	13E	9
19	353346	Kelvin Prospect #19	2000-008791	4S	13E	9
20	353347	Kelvin Prospect #20	2000-008792	4S	13E	9
21	385778	Kelvin Prospect #21	2007-086862	4S	13E	9
22	385779	Kelvin Prospect #22	2007-086863	4S	13E	9
23	385780	Kelvin Prospect #23	2007-086864	4S	13E	9
24	389912	Kelvin Prospect #24	2008-016282	4S	13E	9
25	389913	Kelvin Prospect #25	2008-016283	4S	13E	9
26	389914	Kelvin Prospect #26	2008-016284	4S	13E	9
27	419568	Kelvin Prospect #27	2012-102886	4S	13E	9
28	419569	Kelvin Prospect #28	2012-102887	4S	13E	9
29	419570	Kelvin Prospect #29	2012-102888	4S	13E	9
30	419571	Kelvin Prospect #30	2012-102889	4S	13E	9
31	419572	Kelvin Prospect #31	2012-102890	4S	13E	9
32	419573	Kelvin Prospect #32	2012-102891	4S	13E	8 & 9

EXHIBIT "A"  
KELVIN COPPER PROJECT

<u>Claim Name</u>	<u>Pinal County Fee Number</u>	<u>BLM (AMC) #</u>
KELVIN PROSPECT #1	2000-008773	353328
KELVIN PROSPECT #2	2000-008774	353329
KELVIN PROSPECT #3	2000-008775	353330
KELVIN PROSPECT #4	2000-008776	353331
KELVIN PROSPECT #5	2000-008777	353332
KELVIN PROSPECT #6	2000-008778	353333
KELVIN PROSPECT #7	2000-008779	353334
KELVIN PROSPECT #8	2000-008780	353335
KELVIN PROSPECT #9	2000-008781	353336
KELVIN PROSPECT #10	2000-008782	353337
KELVIN PROSPECT #11	2000-008783	353338
KELVIN PROSPECT #12	2000-008784	353339
KELVIN PROSPECT #13	2000-008785	353340
KELVIN PROSPECT #14	2000-008786	353341
KELVIN PROSPECT #15	2000-008787	353342
KELVIN PROSPECT #16	2000-008788	353343
KELVIN PROSPECT #17	2000-008789	353344
KELVIN PROSPECT #18	2000-008790	353345
KELVIN PROSPECT #19	2000-008791	353346
KELVIN PROSPECT #20	2000-008792	353347
KELVIN PROSPECT #21	2007-086862	385778
KELVIN PROSPECT #22	2007-086863	385779
KELVIN PROSPECT #23	2007-086864	385780
KELVIN PROSPECT #24	2008-016282	389912
KELVIN PROSPECT #25	2008-016283	389913
KELVIN PROSPECT #26	2008-016284	389914
KELVIN PROSPECT #27	2012-102886	419568
KELVIN PROSPECT #28	2012-102887	419569
KELVIN PROSPECT #29	2012-102888	419570
KELVIN PROSPECT #30	2012-102889	419571
KELVIN PROSPECT #31	2012-102890	419572
KELVIN PROSPECT #32	2012-102891	419573

RECEIVED  
BLM AZ STATE OFFICE

**United States Department of the Interior**  
**Bureau of Land Management**  
 DIV OF LANDS, MINRLS & ENERGY  
 ONE N CENTRAL AVE  
 PHOENIX, AZ 85004 -4427  
 Phone: 602-417-9200

Receipt

No: 3631756


<b>Transaction #:</b> 3735558	
<b>Date of Transaction:</b> 08/16/2016	
CUSTOMER:	
CENTURY COPPER LLC 1087 S OAK CT GILBERT, AZ 85233-8107 US	

LINE #	QTY	DESCRIPTION	REMARKS	UNIT PRICE	TOTAL
1	1.00	LOCATABLE MINERALS / MINING CLAIMS- NOT NEW-UNADJUD, ONE AUTH NO. ONLY / MINING CLAIM MONEY RECEIVED CASES: AMC353328/\$4960.00	MAINT 2016/32	- n/a -	4960.00
<b>TOTAL:</b>					<b>\$4,960.00</b>

PAYMENT INFORMATION					
1	AMOUNT:	4960.00	POSTMARKED:	N/A	
	TYPE:	CHECK	RECEIVED:	08/16/2016	
	CHECK NO:	1032			
	NAME:	CENTURY COPPER LLC 1087 S OAK CT GILBERT AZ 85233-8107 US			

REMARKS

This receipt was generated by the automated BLM Collections and Billing System and is a paper representation of a portion of the official electronic record contained therein.



353328  
 385778  
 389912  
 419568

**MAINTENANCE FEE PAYMENT**

Claimant Name: CENTURY COPPER LLC  
 Address: 1087 S. Oak Ct.  
 City: Gilbert State: AZ Zip: 85233  
 Telephone: 480-747-8475  
 E-mail address: rioazul7@msn.com  
 Signature: *John McJohn*

RECEIVED  
 CLM AZ STATE OFFICE  
 2015 AUG 26 A 10:47  
 PHOENIX, ARIZONA  
 BLM  
 Date  
 Stamp

Check here if this is a change of address.

LINE NO.	AMC NUMBER	CLAIM/SITE NAME	COUNTY RECORDER DATA (If available)	TWP	RNG	SEC
1	353328	Kelvin Prospect #1	2000-008773	4S	13E	8
2	353329	Kelvin Prospect #2	2000-008774	4S	13E	8
3	353330	Kelvin Prospect #3	2000-008775	4S	13E	8
4	353331	Kelvin Prospect #4	2000-008776	4S	13E	8
5	353332	Kelvin Prospect #5	2000-008777	4S	13E	8
6	353333	Kelvin Prospect #6	2000-008778	4S	13E	8
7	353334	Kelvin Prospect #7	2000-008779	4S	13E	17
8	353335	Kelvin Prospect #8	2000-008780	4S	13E	17
9	353336	Kelvin Prospect #9	2000-008781	4S	13E	9
10	353337	Kelvin Prospect #10	2000-008782	4S	13E	9

List additional claims on Form MCF114.

No. of Claims\*: 32 x \$155 = \$4960  
 Check No: 1028 Init. ERG  
 Receipt No.: 3377054  
 For BLM Use Only

**Bureau of Land Management**  
**Arizona State Office**  
[www.blm.gov/az/](http://www.blm.gov/az/)

\* \$155 per lode mining claim, mill site, or tunnel site; and \$155 for each 20 acres or portion thereof for each placer mining claim.

**Form: MCF112**  
 Revised July 2014

ENTERED  
 AUG 27 2015  
 BY: IC


This form is available from the **Arizona Geological Survey** and may be reproduced.

**SUPPLEMENTAL ATTACHMENT**

May be used with the following forms for listing additional mining claims:

Check One.

- Affidavit of Performance of Annual Work
- Maintenance Fee Payment
- Notice of Intent to Hold Mining Claims
- Notice of Non-Liability for Labor and Materials Furnished
- Quit claim Deed



LINE NO.	AMC NUMBER	CLAIM/SITE NAME	COUNTY RECORDER DATA (If available)	TWP	RNG	SEC
11	353338	Kelvin Prospect # 11	2000-008783	4S	13E	9
12	353339	Kelvin Prospect #12	2000-008784	4S	13E	9
13	353340	Kelvin Prospect #13	2000-008785	4S	13E	9
14	353341	Kelvin Prospect #14	2000-008786	4S	13E	9
15	353342	Kelvin Prospect #15	2000-008787	4S	13E	9
16	353343	Kelvin Prospect #16	2000-008788	4S	13E	9
17	353344	Kelvin Prospect #17	2000-008789	4S	13E	9
18	353345	Kelvin Prospect #18	2000-008790	4S	13E	9
19	353346	Kelvin Prospect #19	2000-008791	4S	13E	9
20	353347	Kelvin Prospect #20	2000-008792	4S	13E	9
21	385778	Kelvin Prospect #21	2007-086862	4S	13E	9
22	385779	Kelvin Prospect #22	2007-086863	4S	13E	9
23	385780	Kelvin Prospect #23	2007-086864	4S	13E	9
24	389912	Kelvin Prospect #24	2008-016282	4S	13E	9
25	389913	Kelvin Prospect #25	2008-016283	4S	13E	9
26	389914	Kelvin Prospect #26	2008-016284	4S	13E	9
27	419568	Kelvin Prospect #27	2012-102886	4S	13E	9
28	419569	Kelvin Prospect #28	2012-102887	4S	13E	9
29	419570	Kelvin Prospect #29	2012-102888	4S	13E	9
30	419571	Kelvin Prospect #30	2012-102889	4S	13E	9
31	419572	Kelvin Prospect #31	2012-102890	4S	13E	9
32	419573	Kelvin Prospect #32	2012-102891	4S	13E	8 & 9



EXHIBIT "A"  
KELVIN COPPER PROJECT

<u>Claim Name</u>	<u>Pinal County Fee Number</u>	<u>BLM (AMC) #</u>
KELVIN PROSPECT #1	2000-008773	353328
KELVIN PROSPECT #2	2000-008774	353329
KELVIN PROSPECT #3	2000-008775	353330
KELVIN PROSPECT #4	2000-008776	353331
KELVIN PROSPECT #5	2000-008777	353332
KELVIN PROSPECT #6	2000-008778	353333
KELVIN PROSPECT #7	2000-008779	353334
KELVIN PROSPECT #8	2000-008780	353335
KELVIN PROSPECT #9	2000-008781	353336
KELVIN PROSPECT #10	2000-008782	353337
KELVIN PROSPECT #11	2000-008783	353338
KELVIN PROSPECT #12	2000-008784	353339
KELVIN PROSPECT #13	2000-008785	353340
KELVIN PROSPECT #14	2000-008786	353341
KELVIN PROSPECT #15	2000-008787	353342
KELVIN PROSPECT #16	2000-008788	353343
KELVIN PROSPECT #17	2000-008789	353344
KELVIN PROSPECT #18	2000-008790	353345
KELVIN PROSPECT #19	2000-008791	353346
KELVIN PROSPECT #20	2000-008792	353347
KELVIN PROSPECT #21	2007-086862	385778
KELVIN PROSPECT #22	2007-086863	385779
KELVIN PROSPECT #23	2007-086864	385780
KELVIN PROSPECT #24	2008-016282	389912
KELVIN PROSPECT #25	2008-016283	389913
KELVIN PROSPECT #26	2008-016284	389914
KELVIN PROSPECT #27	2012-102886	419568
KELVIN PROSPECT #28	2012-102887	419569
KELVIN PROSPECT #29	2012-102888	419570
KELVIN PROSPECT #30	2012-102889	419571
KELVIN PROSPECT #31	2012-102890	419572
KELVIN PROSPECT #32	2012-102891	419573

RECEIVED  
 BUREAU OF LAND MANAGEMENT  
 PHOENIX, ARIZONA  
 2015 AUG 26 A 10:47

**United States Department of the Interior**  
**Bureau of Land Management**  
 LANDS/RECREATION & PLANNING  
 ONE N CENTRAL AVE  
 PHOENIX, AZ 85004 -2203  
 Phone: 602-417-9200

Receipt

No: 3377054

<b>Transaction #:</b> 3475301	
<b>Date of Transaction:</b> 08/26/2015	
CUSTOMER:	
CENTURY COPPER LLC 1087 S OAK CT GILBERT, AZ 85233-8107 US	

LINE #	QTY	DESCRIPTION	REMARKS	UNIT PRICE	TOTAL
1	1.00	LOCATABLE MINERALS / MINING CLAIMS- NOT NEW-UNADJUD, ONE AUTH NO. ONLY / MINING CLAIM MONEY RECEIVED <b>CASES: AMC353328/\$4960.00</b>	2016 MAINT (32)	- n/a -	4960.00
<b>TOTAL:</b>					<b>\$4,960.00</b>

PAYMENT INFORMATION			
1	AMOUNT:	4960.00	POSTMARKED: N/A
	TYPE:	CHECK	RECEIVED: 08/26/2015
	CHECK NO:	1028	
	NAME:	CENTURY COPPER LLC 1087 S OAK CT GILBERT AZ 85233-8107 US	

REMARKS

This receipt was generated by the automated BLM Collections and Billing System and is a paper representation of a portion of the official electronic record contained therein.

**ENTERED**  
 AUG 27 2015  
 BY:   12

AMC 353328  
 385778  
 389912  
 419568  
 405349  
 410166  
 425392

**MAINTENANCE FEE PAYMENT**

Claimant Name: Calaz Partners, L. P.  
 Address: 6346 Brockton Avenue  
 City: Riverside State: CA Zip: 92506  
 Telephone: 951-347-0477  
 E-mail address: ptmkendallscott@gmail.com  
 Signature: [Handwritten Signature]  
 Check here if this is a change of address.

RECEIVED  
 M AZ STATE OFFICE  
 2014 AUG 13 A 10: 11  
 PHOENIX, ARIZONA  
 BLM  
 Date  
 Stamp

LINE NO.	AMC NUMBER	CLAIM/SITE NAME	COUNTY RECORDER DATA (If available)	TWP	RNG	SEC
1	353328	Kelvin Prospect #1	2000-008773	4S	13E	8
2	353329	Kelvin Prospect #2	2000-008774	4S	13E	8
3	353330	Kelvin Prospect #3	2000-008775	4S	13E	8
4	353331	Kelvin Prospect #4	2000-008776	4S	13E	8
5	353332	Kelvin Prospect #5	2000-008777	4S	13E	8
6	353333	Kelvin Prospect #6	2000-008778	4S	13E	8
7	353334	Kelvin Prospect #7	2000-008779	4S	13E	17
8	353335	Kelvin Prospect #8	2000-008780	4S	13E	17
9	353336	Kelvin Prospect #9	2000-008781	4S	13E	9
10	353337	Kelvin Prospect #10	2000-008782	4S	13E	9

List additional claims on Form MCF114.

No. of Claims: 32 x \$155 = 4960<sup>00</sup>  
 Check No: 7308506028 mit. 5C  
 Receipt No.: 3100064  
 For BLM Use Only

**Bureau of Land Management  
 Arizona State Office**

Form: MCF112  
 Revised July 2009

This form is available from the **Arizona Department of Mines and Mineral Resources** and may be reproduced.

**ENTERED**  
 AUG 14 2014  
 BY: Ram

*also*

**SUPPLEMENTAL ATTACHMENT**

May be used with the following forms for listing additional mining claims:

Check One.

- Affidavit of Performance of Annual Work
- Maintenance Fee Payment
- Notice of Intent to Hold Mining Claims
- Notice of Non-Liability for Labor and Materials Furnished

RECEIVED  
BLM AZ STATE OFFICE  
2014 AUG 13 A 10:11  
PHOENIX, ARIZONA

BLM  
Date  
Stamp

LINE NO.	AMC NUMBER	CLAIM/SITE NAME	COUNTY RECORDER DATA (If available)	TWP	RNG	SEC
11	353338	Kelvin Prospect #11	2000-008783	4S	13E	9
12	353339	Kelvin Prospect #12	2000-008784	4S	13E	9
13	353340	Kelvin Prospect #13	2000-008785	4S	13E	9
14	353341	Kelvin Prospect #14	2000-008786	4S	13E	9
15	353342	Kelvin Prospect #15	2000-008787	4S	13E	9
16	353343	Kelvin Prospect #16	2000-008788	4S	13E	9
17	353344	Kelvin Prospect #17	2000-008789	4S	13E	9
18	353345	Kelvin Prospect #18	2000-008790	4S	13E	9
19	353346	Kelvin Prospect #19	2000-008791	4S	13E	9
20	353347	Kelvin Prospect #20	2000-008792	4S	13E	9
21	385778	Kelvin Prospect #21	2007-086862	4S	13E	9
22	385779	Kelvin Prospect #22	2007-086863	4S	13E	9
23	385780	Kelvin Prospect #23	2007-086864	4S	13E	9
24	389912	Kelvin Prospect #24	2008-016282	4S	13E	9
25	389913	Kelvin Prospect #25	2008-016283	4S	13E	9
26	389914	Kelvin Prospect #26	2008-016284	4S	13E	9
27	419568	Kelvin Prospect #27	2012-102886	4S	13E	9
28	419569	Kelvin Prospect #28	2012-102887	4S	13E	9
29	419570	Kelvin Prospect #29	2012-102888	4S	13E	9
30	419571	Kelvin Prospect #30	2012-102889	4S	13E	9
31	419572	Kelvin Prospect #31	2012-102890	4S	13E	9
32	419573	Kelvin Prospect #32	2012-102891	4S	13E	8 & 9

11  
12  
13  
14  
15  
16  
17  
18  
19  
20  
21  
22  
23  
24  
25  
26  
27  
28  
29  
30  
31  
32

22/60

EXHIBIT "A"  
KELVIN COPPER PROJECT

<u>Claim Name</u>	<u>Pinal County Fee Number</u>	<u>BLM (AMC) #</u>
KELVIN PROSPECT #1	2000-008773	353328
KELVIN PROSPECT #2	2000-008774	353329
KELVIN PROSPECT #3	2000-008775	353330
KELVIN PROSPECT #4	2000-008776	353331
KELVIN PROSPECT #5	2000-008777	353332
KELVIN PROSPECT #6	2000-008778	353333
KELVIN PROSPECT #7	2000-008779	353334
KELVIN PROSPECT #8	2000-008780	353335
KELVIN PROSPECT #9	2000-008781	353336
KELVIN PROSPECT #10	2000-008782	353337
KELVIN PROSPECT #11	2000-008783	353338
KELVIN PROSPECT #12	2000-008784	353339
KELVIN PROSPECT #13	2000-008785	353340
KELVIN PROSPECT #14	2000-008786	353341
KELVIN PROSPECT #15	2000-008787	353342
KELVIN PROSPECT #16	2000-008788	353343
KELVIN PROSPECT #17	2000-008789	353344
KELVIN PROSPECT #18	2000-008790	353345
KELVIN PROSPECT #19	2000-008791	353346
KELVIN PROSPECT #20	2000-008792	353347
KELVIN PROSPECT #21	2007-086862	385778
KELVIN PROSPECT #22	2007-086863	385779
KELVIN PROSPECT #23	2007-086864	385780
KELVIN PROSPECT #24	2008-016282	389912
KELVIN PROSPECT #25	2008-016283	389913
KELVIN PROSPECT #26	2008-016284	389914
KELVIN PROSPECT #27	2012-102886	419568
KELVIN PROSPECT #28	2012-102887	419569
KELVIN PROSPECT #29	2012-102888	419570
KELVIN PROSPECT #30	2012-102889	419571
KELVIN PROSPECT #31	2012-102890	419572
KELVIN PROSPECT #32	2012-102891	419573

RECEIVED  
 AZ STATE OFFICE  
 AUG 13 10:13 AM '11  
 PHOENIX, ARIZONA

**United States Department of the Interior**  
**Bureau of Land Management**  
 LANDS/RECREATION & PLANNING  
 ONE N CENTRAL AVE  
 PHOENIX, AZ 85004 -2203  
 Phone: 602-417-9200

**ENTERED**  
 AUG 14 2014  
 BY: RAM

Receipt

No: 3100064

<b>Transaction #:</b> 3191605	
<b>Date of Transaction:</b> 08/13/2014	
<b>CUSTOMER:</b>	
KENDAL SCOTT LLC 6346 BROCKTON AVE RIVERSIDE, CA 92506-2032 US	

LINE #	QTY	DESCRIPTION	REMARKS	UNIT PRICE	TOTAL
1	1.00	LOCATABLE MINERALS / MINING CLAIMS- NOT NEW-UNADJUD, ONE AUTH NO. ONLY / MINING CLAIM MONEY RECEIVED <b>CASES: AMC353328/\$4960.00</b>	MAINT (32) 2015	- n/a -	4960.00
<b>TOTAL:</b>					<b>\$4,960.00</b>

PAYMENT INFORMATION					
1	AMOUNT:	4960.00	POSTMARKED:	N/A	
	TYPE:	CHECK	RECEIVED:	08/13/2014	
	CHECK NO:	7208506028			
	NAME:	CALAS PARTNERS LP 6346 BROCKTON AVE RIVERSIDE CA 92506-2032 US			

REMARKS

This receipt was generated by the automated BLM Collections and Billing System and is a paper representation of a portion of the official electronic record contained therein.

**MAINTENANCE FEE PAYMENT**

RECEIVED  
 BLM AZ STATE OFFICE  
 2014 AUG 13 A 10: 23  
 PHOENIX, ARIZONA  
 BLM  
 Date  
 Stamp

Claimant Name: CalAz Partners L.P.  
 Address: 6346 Brockton Avenue  
 City: Riverside State: CA Zip: 92506  
 Telephone: (951) 347-0477  
 E-mail address: ptmkendallscott@gmail.com  
 Signature: \_\_\_\_\_

Check here if this is a change of address.

LINE NO.	AMC NUMBER	CLAIM/SITE NAME	COUNTY RECORDER DATA (If available)	TWP	RNG	SEC
1	405349	Gold & Copper	2010-070725	23N	17W	29
2	405350	Gold & Copper 1	2010-070726	23N	17W	29
3	405351	Rico I	2010-070727	23N	17W	29
4	405352	Rico II	2010-070728	23N	17W	29
5	405353	Rico III	2010-070729	23N	17W	29,30
6	410166	COD South	2011-040389	22N	17W	3,4,33,34
7	410167	IXL-1	2011-039985	22N	17W	33
8	410168	IXL-2	2011-039986	23N	17W	33
9	410169	IXL-3	2011-039987	23N	17W	33
10	410170	Jayne COD	2011-039988	23N	17W	28,33

List additional claims on Form MCF114.

No. of Claims: 21 x \$155 = 3255.  
 Check No: 720850626 bit. SC  
 Receipt No.: 310091  
 For BLM Use Only

Bureau of Land Management  
 Arizona State Office  
[www.blm.gov/az/](http://www.blm.gov/az/)

Form: MCF112  
 Revised July 2009

This form is available from the Arizona Department of Mines and Mineral Resources and may be reproduced.

ENTERED  
AUG 14 2014  
 BY: Ram

*10/52*

**SUPPLEMENTAL ATTACHMENT**

May be used with the following forms for listing additional mining claims:  
Check One.

- Affidavit of Performance of Annual Work
- Maintenance Fee Payment
- Notice of Intent to Hold Mining Claims
- Notice of Non-Liability for Labor and Materials Furnished

BLM  
Date  
Stamp

RECEIVED  
M AZ STATE OFFICE  
2014 AUG 13 A 10:29  
PHOENIX, ARIZONA

LINE NO.	AMC NUMBER	CLAIM/SITE NAME	COUNTY RECORDER DATA (if available)	TWP	RNG	SEC
11	410171	Noon 1 COD	2011-039989	23N	17W	28,29,33
12	410172	Rico	2011-039990	23N	17W	29
13	410173	Reube	2011-039991	23N	17W	28
14	410174	White Eagle 2	2011-039992	23N	17W	28,29
15	410175	White Eagle z	2011-039993	23N	17W	28,29
16	425397	Wire Gold	2013-143525	22N	17W	4,5
17	425396	Shooting Star	2013-043526	22N	17W	4,5
18	425395	Earl	2013-043524	22N	17W	4
19	425394	Bluebell Extension	2013-043521	22N	17W	5
20	425393	Bluebell II	2013-043523	22N	17W	5,32
21	425392	Bluebell I	2013-043522	22N	17W	5


Form MCF114  
Revised June 2005

This form is available from the Arizona Department of Mines & Mineral Resources and may be reproduced.

11/50



**United States Department of the Interior**  
**Bureau of Land Management**  
 LANDS/RECREATION & PLANNING  
 ONE N CENTRAL AVE  
 PHOENIX, AZ 85004 -2203  
 Phone: 602-417-9200



Receipt

No: 3100091

<b>Transaction #:</b> 3191634	
<b>Date of Transaction:</b> 08/13/2014	
<b>CUSTOMER:</b>	
KENDAL SCOTT LLC 6346 BROCKTON AVE RIVERSIDE, CA 92506-2032 US	

LINE #	QTY	DESCRIPTION	REMARKS	UNIT PRICE	TOTAL
1	1.00	LOCATABLE MINERALS / MINING CLAIMS- NOT NEW-UNADJUD, ONE AUTH NO. ONLY / MINING CLAIM MONEY RECEIVED CASES: AMC405349/\$3255.00	MAINT (21) 2015	- n/a -	3255.00
<b>TOTAL:</b>					<b>\$3,255.00</b>

PAYMENT INFORMATION			
1	AMOUNT:	3255.00	POSTMARKED: N/A
	TYPE:	CHECK	RECEIVED: 08/13/2014
	CHECK NO:	7208506026	
	NAME:	CALAZ PARTNERS LP 6346 BROCKTON AVE RIVERSIDE CA 92506-2032 US	

REMARKS

This receipt was generated by the automated BLM Collections and Billing System and is a paper representation of a portion of the official electronic record contained therein.

353328

389778

389912

419568

**MAINTENANCE FEE PAYMENT**


Claimant Name: Century Copper LLC

Address: 1087 S. Oak Ct.

City: Gilbert State: AZ Zip: 85233

Telephone: 480-747-8475

E-mail address: noazul7@msn.com

Signature: 

Check here if this is a change of address.

RECEIVED  
 DLN AZ STATE OFFICE  
 2013 AUG 28 A 9:29  
 PHOENIX, ARIZONA

BLM  
 Date  
 Stamp

LINE NO.	AMC NUMBER	CLAIM/SITE NAME	COUNTY RECORDER DATA (If available)	TWP	RNG	SEC
1	353328	Kelvin Prospect #1	2000-008773	4S	13E	8
2	353329	Kelvin Prospect #2	2000-008774	4S	13E	8
3	353330	Kelvin Prospect #3	2000-008775	4S	13E	8
4	353331	Kelvin Prospect #4	2000-008776	4S	13E	8
5	353332	Kelvin Prospect #5	2000-008777	4S	13E	8
6	353333	Kelvin Prospect #6	2000-008778	4S	13E	8
7	353334	Kelvin Prospect #7	2000-008779	4S	13E	17
8	353335	Kelvin Prospect #8	2000-008780	4S	13E	17
9	353336	Kelvin Prospect #9	2000-008781	4S	13E	9
10	353337	Kelvin Prospect #10	2000-008782	4S	13E	9


List additional claims on Form MCF114.

**Bureau of Land Management**  
**Arizona State Office**  
[www.blm.gov/az/](http://www.blm.gov/az/)

No. of Claims: 32 x \$140 = 4480  
 Check No: 1011 Init. NCH  
 Receipt No.: 2867080  
 For BLM Use Only

Form: MCF112  
Revised July 2009

This form is available from the **Arizona Department of Mines and Mineral Resources** and may be reproduced.

ENTERED  
 SEP - 8 2013  
 BY: 

**SUPPLEMENTAL ATTACHMENT**

May be used with the following forms for listing additional mining claims:

Check One.

- Affidavit of Performance of Annual Work
- Maintenance Fee Payment
- Notice of Intent to Hold Mining Claims
- Notice of Non-Liability for Labor and Materials Furnished

BLM  
Date  
Stamp

RECEIVED  
BLM AZ STATE OFFICE  
PHOENIX, ARIZONA  
2013 AUG 28 A 9:29

LINE NO.	AMC NUMBER	CLAIM/SITE NAME	COUNTY RECORDER DATA (If available)	TWP	RNG	SEC
11	353338	Kelvin Prospect #11	2000-008783	4S	13E	9
12	353339	Kelvin Prospect #12	2000-008784	4S	13E	9
13	353340	Kelvin Prospect #13	2000-008785	4S	13E	9
14	353341	Kelvin Prospect #14	2000-008786	4S	13E	9
15	353342	Kelvin Prospect #15	2000-008787	4S	13E	9
16	353343	Kelvin Prospect #16	2000-008788	4S	13E	9
17	353344	Kelvin Prospect #17	2000-008789	4S	13E	9
18	353345	Kelvin Prospect #18	2000-008790	4S	13E	9
19	353346	Kelvin Prospect #19	2000-008791	4S	13E	9
20	353347	Kelvin Prospect #20	2000-008792	4S	13E	9
21	385778	Kelvin Prospect #21	2007-086862	4S	13E	9
22	385779	Kelvin Prospect #22	2007-086863	4S	13E	9
23	385780	Kelvin Prospect #23	2007-086864	4S	13E	9
24	389912	Kelvin Prospect #24	2008-016282	4S	13E	9
25	389913	Kelvin Prospect #25	2008-016283	4S	13E	9
26	389914	Kelvin Prospect #26	2008-016284	4S	13E	9
27	419568	Kelvin Prospect #27	2012-102886	4S	13E	9
28	419569	Kelvin Prospect #28	2012-102887	4S	13E	9
29	419570	Kelvin Prospect #29	2012-102888	4S	13E	9
30	419571	Kelvin Prospect #30	2012-102889	4S	13E	9
31	419572	Kelvin Prospect #31	2012-102890	4S	13E	9
32	419573	Kelvin Prospect #32	2012-102891	4S	13E	8 & 9

## Kelvin Prospect Mining Claims Exhibit

<u>Claim Name</u>	<u>Pinal County Fee Number</u>	<u>BLM (AMC) #</u>
KELVIN PROSPECT #1	2000-008773	353328
KELVIN PROSPECT #2	2000-008774	353329
KELVIN PROSPECT #3	2000-008775	353330
KELVIN PROSPECT #4	2000-008776	353331
KELVIN PROSPECT #5	2000-008777	353332
KELVIN PROSPECT #6	2000-008778	353333
KELVIN PROSPECT #7	2000-008779	353334
KELVIN PROSPECT #8	2000-008780	353335
KELVIN PROSPECT #9	2000-008781	353336
KELVIN PROSPECT #10	2000-008782	353337
KELVIN PROSPECT #11	2000-008783	353338
KELVIN PROSPECT #12	2000-008784	353339
KELVIN PROSPECT #13	2000-008785	353340
KELVIN PROSPECT #14	2000-008786	353341
KELVIN PROSPECT #15	2000-008787	353342
KELVIN PROSPECT #16	2000-008788	353343
KELVIN PROSPECT #17	2000-008789	353344
KELVIN PROSPECT #18	2000-008790	353345
KELVIN PROSPECT #19	2000-008791	353346
KELVIN PROSPECT #20	2000-008792	353347
KELVIN PROSPECT #21	2007-086862	385778
KELVIN PROSPECT #22	2007-086863	385779
KELVIN PROSPECT #23	2007-086864	385780
KELVIN PROSPECT #24	2008-016282	389912
KELVIN PROSPECT #25	2008-016283	389913
KELVIN PROSPECT #26	2008-016284	389914
KELVIN PROSPECT #27	2012-102886	419568
KELVIN PROSPECT #28	2012-102887	419569
KELVIN PROSPECT #29	2012-102888	419570
KELVIN PROSPECT #30	2012-102889	419571
KELVIN PROSPECT #31	2012-102890	419572
KELVIN PROSPECT #32	2012 -102891	419573

RECEIVED  
 BLM AZ STATE OFFICE  
 2013 AUG 28  
 9:29 AM

**United States Department of the Interior**  
**Bureau of Land Management**  
 LANDS/RECREATION & PLANNING  
 ONE N CENTRAL AVE  
 PHOENIX, AZ 85004 -2203  
 Phone: 602-417-9200

Receipt

No: 2867086

<b>Transaction #:</b> 2953020	
<b>Date of Transaction:</b> 08/28/2013	
<b>CUSTOMER:</b>	
	CENTURY COPPER LLC 1087 S OAK CT GILBERT, AZ 85233-8107 US

LINE #	QTY	DESCRIPTION	REMARKS	UNIT PRICE	TOTAL
1	1.00	LOCATABLE MINERALS / MINING CLAIMS- NOT NEW-UNADJUD, ONE AUTH NO. ONLY / MINING CLAIM MONEY RECEIVED <b>CASES: AMC353328/\$4480.00</b>	MAINT (32) 2014	- n/a -	4480.00
<b>TOTAL:</b>					<b>\$4,480.00</b>

PAYMENT INFORMATION					
1	AMOUNT:	4480.00	POSTMARKED:	N/A	
	TYPE:	CHECK	RECEIVED:	08/28/2013	
	CHECK NO:	1011			
	NAME:	CENTURY COPPER LLC 1087 S OAK CT GILBERT AZ 85233-8107 US			

<b>REMARKS</b>	

This receipt was generated by the automated BLM Collections and Billing System and is a paper representation of a portion of the official electronic record contained therein.

AMC 353328  
 AMC 385778  
 AMC 389912

**MAINTENANCE FEE PAYMENT**

Claimant Name: Bonanza Gold Corp  
 Address: Columbia Tower, 701 Fifth Avenue,  
Office 4263  
 City: Seattle State: WA Zip: 98104  
 Telephone: 206-262-7461  
 E-mail address: craigrussell84@gmail.com  
 Signature: *CR*

RECEIVED  
 BLM AZ STATE OFFICE  
 2012 AUG 17 A 11:03  
 PHOENIX, ARIZONA  
 BLM  
 Date  
 Stamp

Check here if this is a change of address.

LINE NO.	AMC NUMBER	CLAIM/SITE NAME	COUNTY RECORDER DATA (If available)	TWP	RNG	SEC
1	353328	KELVIN PROSPECT 1	2000-008773	4S	13E	8
2	353329	KELVIN PROSPECT 2	2000-008774	4S	13E	8
3	353330	KELVIN PROSPECT 3	2000-008775	4S	13E	8
4	353331	KELVIN PROSPECT 4	2000-008776	4S	13E	8
5	353332	KELVIN PROSPECT 5	2000-008777	4S	13E	8
6	353333	KELVIN PROSPECT 6	2000-008778	4S	13E	8
7	353334	KELVIN PROSPECT 7	2000-008779	4S	13E	17
8	353335	KELVIN PROSPECT 8	2000-008780	4S	13E	17
9	353336	KELVIN PROSPECT 9	2000-008781	4S	13E	9
10	353337	KELVIN PROSPECT 10	2000-008782	4S	13E	9

List additional claims on Form MCF114.

No. of Claims: 26 x \$140 = \$3,640  
 Check No: 1001 Init. JMC  
 Receipt No.: 2633332  
 For BLM Use Only

Bureau of Land Management  
 Arizona State Office  
 www.blm.gov/az/

Form: MCF112  
 Revised July 2009

This form is available from the Arizona Department of Mines and Mineral Resources and may be reproduced.

ENTERED INTO COMPUTER 8/21/2012  
 T/S

**SUPPLEMENTAL ATTACHMENT**

May be used with the following forms for listing additional mining claims:

Check One.

- Affidavit of Performance of Annual Work
- Maintenance Fee Payment
- Notice of Intent to Hold Mining Claims
- Notice of Non-Liability for Labor and Materials Furnished

BLM  
Date  
Stamp

RECEIVED  
BLM AZ STATE OFFICE  
PHOENIX, ARIZONA  
2012 AUG 17 A 11:03

LINE NO.	AMC NUMBER	CLAIM/SITE NAME	COUNTY RECORDER DATA (If available)	TWP	RNG	SEC
11	353338	KELVIN PROSPECT 11	2000-008783	4S	13E	9
12	353339	KELVIN PROSPECT 12	2000-008784	4S	13E	9
13	353340	KELVIN PROSPECT 13	2000-008785	4S	13E	9
14	353341	KELVIN PROSPECT 14	2000-008786	4S	13E	9
15	353342	KELVIN PROSPECT 15	2000-008787	4S	13E	9
16	353343	KELVIN PROSPECT 16	2000-008788	4S	13E	9
17	353344	KELVIN PROSPECT 17	2000-008789	4S	13E	9
18	353345	KELVIN PROSPECT 18	2000-008790	4S	13E	9
19	353346	KELVIN PROSPECT 19	2000-008791	4S	13E	9
20	353347	KELVIN PROSPECT 20	2000-008792	4S	13E	9
21	385778	KELVIN PROSPECT 21	2007-086862	4S	13E	9
22	385779	KELVIN PROSPECT 22	2007-086863	4S	13E	9
23	385780	KELVIN PROSPECT 23	2007-086864	4S	13E	9
24	389912	KELVIN PROSPECT 24	2008-016282	4S	13E	9
25	389913	KELVIN PROSPECT 25	2008-016283	4S	13E	9
26	389914	KELVIN PROSPECT 26	2008-016284	4S	13E	9

Form MCF114  
Revised June 2005

# EXHIBIT "A"

## THE KELVIN PROJECT

<u>Claim Name</u>	<u>Pinal County Fee Number</u>	<u>BLM (AMC) #</u>
KELVIN PROSPECT #1	2000-008773	353328
KELVIN PROSPECT #2	2000-008774	353329
KELVIN PROSPECT #3	2000-008775	353330
KELVIN PROSPECT #4	2000-008776	353331
KELVIN PROSPECT #5	2000-008777	353332
KELVIN PROSPECT #6	2000-008778	353333
KELVIN PROSPECT #7	2000-008779	353334
KELVIN PROSPECT #8	2000-008780	353335
KELVIN PROSPECT #9	2000-008781	353336
KELVIN PROSPECT #10	2000-008782	353337
KELVIN PROSPECT #11	2000-008783	353338
KELVIN PROSPECT #12	2000-008784	353339
KELVIN PROSPECT #13	2000-008785	353340
KELVIN PROSPECT #14	2000-008786	353341
KELVIN PROSPECT #15	2000-008787	353342
KELVIN PROSPECT #16	2000-008788	353343
KELVIN PROSPECT #17	2000-008789	353344
KELVIN PROSPECT #18	2000-008790	353345
KELVIN PROSPECT #19	2000-008791	353346
KELVIN PROSPECT #20	2000-008792	353347
KELVIN PROSPECT #21	2007-086862	385778
KELVIN PROSPECT #22	2007-086863	385779
KELVIN PROSPECT #23	2007-086864	385780
KELVIN PROSPECT #24	2008-016282	389912
KELVIN PROSPECT #25	2008-016283	389913
KELVIN PROSPECT #26	2008-016284	389914

RECEIVED  
BLM AZ STATE OFFICE  
JUL 17 A 11:03  
PHOENIX, ARIZONA



**United States Department of the Interior**  
**Bureau of Land Management**  
 LANDS/RECREATION & PLANNING  
 ONE N CENTRAL AVE  
 PHOENIX, AZ 85004 -2203  
 Phone: 602-417-9200

Receipt

No: 2633332

<b>Transaction #:</b> 2713868	
<b>Date of Transaction:</b> 08/17/2012	
<b>CUSTOMER:</b>	
BONANZA GOLD CORP COLUMBIA TOWER 701 FIFTH AVE OFFICE 4263 SEATTLE, WA 98104 US	

LINE #	QTY	DESCRIPTION	REMARKS	UNIT PRICE	TOTAL
1	1.00	LOCATABLE MINERALS / MINING CLAIMS-NOT NEW-UNADJUD, ONE AUTH NO. ONLY / MINING CLAIM MONEY RECEIVED CASES: AMC353328/\$3640.00	MAINT 2013/26	- n/a -	3640.00
<b>TOTAL:</b>					<b>\$3,640.00</b>

PAYMENT INFORMATION			
1	AMOUNT:	3640.00	POSTMARKED: N/A
	TYPE:	CHECK	RECEIVED: 08/17/2012
	CHECK NO:	1001	
	NAME:	CENTURY COPPER LLC 1087 S OAK CT GILBERT AZ 85233 US	

REMARKS

This receipt was generated by the automated BLM Collections and Billing System and is a paper representation of a portion of the official electronic record contained therein.

AMC 353328  
 AMC 385778  
 AMC 389912

**MAINTENANCE FEE PAYMENT**

Claimant Name: Century Copper LLC  
 Address: 1087 S. Oak St.  
 City: Gilbert State: AZ Zip: 85233  
 Telephone: 480-632-1886 / 480-747-8475  
 E-mail address: rioazut7@msn.com  
 Signature: [Signature]

RECEIVED  
 PHOENIX, ARIZONA  
 2011 AUG 23 A 10:07  
 ARIZONA STATE OFFICE  
 BLM  
 Date  
 Stamp

Check here if this is a change of address.

LINE NO.	AMC NUMBER	CLAIM/SITE NAME	COUNTY RECORDER DATA (If available)	TWP	RNG	SEC
1	353328	Kelvin Prospect 1	2000-008773	45	13E	8
2	353329	Kelvin Prospect 2	2000-008774	45	13E	8
3	353330	Kelvin Prospect 3	2000-008775	45	13E	8
4	353331	Kelvin Prospect 4	2000-008776	45	13E	8
5	353332	Kelvin Prospect 5	2000-008777	45	13E	8
6	353333	Kelvin Prospect 6	2000-008778	45	13E	8
7	353334	Kelvin Prospect 7	2000-008779	45	13E	17
8	353335	Kelvin Prospect 8	2000-008780	45	13E	17
9	353336	Kelvin Prospect 9	2000-008781	45	13E	9
10	353337	Kelvin Prospect 10	2000-008782	45	13E	9

List additional claims on Form MCF114.

No. of Claims: 26 x \$140 = 3640  
 Check No: CC Init. SC  
 Receipt No.: 2412564  
 For BLM Use Only

Bureau of Land Management  
 Arizona State Office  
 www.blm.gov/az/

AUG 31 2011  
 Cm

Form: MCF112  
 Revised July 2009

This form is available from the Arizona Department of Mines and Mineral Resources and may be reproduced.

10/50

**SUPPLEMENTAL ATTACHMENT**

May be used with the following forms for listing additional mining claims:

Check One.

- Affidavit of Performance of Annual Work
- Maintenance Fee Payment
- Notice of Intent to Hold Mining Claims
- Notice of Non-Liability for Labor and Materials Furnished

BLM  
Date  
Stamp

RECEIVED  
TULSA STATE OFFICE  
2011 AUG 23 A 10:07  
PHOENIX, ARIZONA

LINE NO.	AMC NUMBER	CLAIM/SITE NAME	COUNTY RECORDER DATA (If available)	TWP	RNG	SEC
11	353338	Kelvin Prospect 11	2000-008783	4S	13E	9
12	353339	Kelvin Prospect 12	2000-008784	4S	13E	9
13	353340	Kelvin Prospect 13	2000-008785	4S	13E	9
14	353341	Kelvin Prospect 14	2000-008786	4S	13E	9
15	353342	Kelvin Prospect 15	2000-008787	4S	13E	9
16	353343	Kelvin Prospect 16	2000-008788	4S	13E	9
17	353344	Kelvin Prospect 17	2000-008789	4S	13E	9
18	353345	Kelvin Prospect 18	2000-008790	4S	13E	9
19	353346	Kelvin Prospect 19	2000-008791	4S	13E	9
20	353347	Kelvin Prospect 20	2000-008792	4S	13E	9
21	385778	Kelvin Prospect 21	2007-086862	4S	13E	9
22	385779	Kelvin Prospect 22	2007-086863	4S	13E	9
23	385780	Kelvin Prospect 23	2007-086864	4S	13E	9
24	389912	Kelvin Prospect 24	2008-016282	4S	13E	9
25	389913	Kelvin Prospect 25	2008-016283	4S	13E	9
26	389914	Kelvin Prospect 26	2008-016284	4S	13E	9

Form MCF114  
Revised June 2005

This form is available from the Arizona Department of Mines & Mineral Resources and may be reproduced.

16/50

# KELVIN COPPER DEPOSIT

BLM

Claim Index

FEBRUARY 25, 2008

AMC353328	KELVIN PROSPECT #1	CENTURY COPPER LLC
AMC353329	KELVIN PROSPECT #2	"SAME AS ABOVE"
AMC353330	KELVIN PROSPECT #3	"SAME AS ABOVE"
AMC353331	KELVIN PROSPECT #4	"SAME AS ABOVE"
AMC353332	KELVIN PROSPECT #5	"SAME AS ABOVE"
AMC353333	KELVIN PROSPECT #6	"SAME AS ABOVE"
AMC353334	KELVIN PROSPECT #7	"SAME AS ABOVE"
AMC353335	KELVIN PROSPECT #8	"SAME AS ABOVE"
AMC353336	KELVIN PROSPECT #9	"SAME AS ABOVE"
AMC353337	KELVIN PROSPECT #10	"SAME AS ABOVE"
AMC353338	KELVIN PROSPECT #11	"SAME AS ABOVE"
AMC353339	KELVIN PROSPECT #12	"SAME AS ABOVE"
AMC353340	KELVIN PROSPECT #13	"SAME AS ABOVE"
AMC353341	KELVIN PROSPECT #14	"SAME AS ABOVE"
AMC353342	KELVIN PROSPECT #15	"SAME AS ABOVE"
AMC353343	KELVIN PROSPECT #16	"SAME AS ABOVE"
AMC353344	KELVIN PROSPECT #17	"SAME AS ABOVE"
AMC353345	KELVIN PROSPECT #18	"SAME AS ABOVE"
AMC353346	KELVIN PROSPECT #19	"SAME AS ABOVE"
AMC353347	KELVIN PROSPECT #20	"SAME AS ABOVE"
AMC385778	KELVIN PROSPECT #21	"SAME AS ABOVE"
AMC385779	KELVIN PROSPECT #22	"SAME AS ABOVE"
AMC385780	KELVIN PROSPECT #23	"SAME AS ABOVE"
AMC389912	KELVIN PROSPECT #24	"SAME AS ABOVE"
AMC389913	KELVIN PROSPECT #25	"SAME AS ABOVE"
AMC389914	KELVIN PROSPECT #26	"SAME AS ABOVE"

RECEIVED  
BLM STATE OFFICE  
2011 AUG 23 A 10:01  
PHOENIX, ARIZONA

**United States Department of the Interior**  
**Bureau of Land Management**  
 LANDS/RECREATION & PLANNING  
 ONE N CENTRAL AVE  
 PHOENIX, AZ 85004 -2203  
 Phone: 602-417-9200

Receipt

No: 2412564

<b>Transaction #:</b> 2487919	
<b>Date of Transaction:</b> 08/23/2011	
<b>CUSTOMER:</b>	
JOHN JOHNSON 1087 S OAK CT GILBERT, AZ 85233-8107 US	

LINE #	QTY	DESCRIPTION	REMARKS	UNIT PRICE	TOTAL
1	1.00	LOCATABLE MINERALS / MINING CLAIMS-NOT NEW-UNADJUD, ONE AUTH NO. ONLY / MINING CLAIM MONEY RECEIVED CASES: AMC353328/\$3640.00	MAINT (26) 2012	- n/a -	3640.00
<b>TOTAL:</b>					<b>\$3,640.00</b>

PAYMENT INFORMATION			
NOTE: Items will appear on credit card statement as "Bureau of Land Mgmt CO".			
1	AMOUNT:	3640.00	POSTMARKED: N/A
	TYPE:	CREDIT CARD	RECEIVED: 08/23/2011
	NAME:	JOHNSON, JOHN 1087 S OAK CT GILBERT AZ 85233-8107 US	
	CARD NO:	XXXXXXXXXXXX2256	AUTH CODE: 018594
	NAME ON CARD:	JOHN M JOHNSON RIO AZUL LLC	
	EXPIRES:	10/2014	
	SIGNATURE:		

REMARKS

This receipt was generated by the automated BLM Collections and Billing System and is a paper representation of a portion of the official electronic record contained therein.

AMC 353328

AMC 385798

AMC 389912

**MAINTENANCE FEE PAYMENT**

Claimant Name: Century Copper LLC

Address: 1087 S. Oak Ct

City: Gilbert State: AZ Zip: 85233

Telephone: 480-632-1886 / 520-709-0733

E-mail address: ripazul7@msn.com

Signature: [Handwritten Signature]

Check here if this is a change of address.

RECEIVED  
 BLM AZ STATE OFFICE  
 PHOENIX, ARIZONA  
 2010 AUG 17 A 9: 27  
 BLM  
 Date  
 Stamp

LINE NO.	AMC NUMBER	CLAIM/SITE NAME	COUNTY RECORDER DATA (If available)	TWP	RNG	SEC
1	353328	Kelvin Prospect 1	2000-008773	4S	13E	8
2	353329	Kelvin Prospect 2	2000-008774	4S	13E	8
3	353330	Kelvin Prospect 3	2000-008775	4S	13E	8
4	353331	Kelvin Prospect 4	2000-008776	4S	13E	8
5	353332	Kelvin Prospect 5	2000-008777	4S	13E	8
6	353333	Kelvin Prospect 6	2000-008778	4S	13E	8
7	353334	Kelvin Prospect 7	2000-008779	4S	13E	17
8	353335	Kelvin Prospect 8	2000-008780	4S	13E	17
9	353336	Kelvin Prospect 9	2000-008781	4S	13E	9
10	353337	Kelvin Prospect 10	2000-008782	4S	13E	9

List additional claims on Form MCF114.

**Bureau of Land Management  
Arizona State Office**  
www.blm.gov/az/

No. of Claims: 26 x \$140 = 3640.00  
 Check No: CC Init. ERC  
 Receipt No.: 2192619  
**For BLM Use Only**

Form: MCF112  
Revised July 2009

**SUPPLEMENTAL ATTACHMENT**

May be used with the following forms for listing additional mining claims:

Check One.

- Affidavit of Performance of Annual Work
- Maintenance Fee Payment
- Notice of Intent to Hold Mining Claims
- Notice of Non-Liability for Labor and Materials Furnished

RECEIVED  
 PLMAZ STATE OFFICE  
 PHOENIX, ARIZONA  
 2010 AUG 17 A 9:27  
 BLM  
 Date  
 Stamp

LINE NO.	AMC NUMBER	CLAIM/SITE NAME	COUNTY RECORDER DATA (If available)	TWP	RNG	SEC
11	353338	Kelvin Prospect 11	2000-008783	4S	13E	9
12	353339	Kelvin Prospect 12	2000-008784	4S	13E	9
13	353340	Kelvin Prospect 13	2000-008785	4S	13E	9
14	353341	Kelvin Prospect 14	2000-008786	4S	13E	9
15	353342	Kelvin Prospect 15	2000-008787	4S	13E	9
16	353343	Kelvin Prospect 16	2000-008788	4S	13E	9
17	353344	Kelvin Prospect 17	2000-008789	4S	13E	9
18	353345	Kelvin Prospect 18	2000-008790	4S	13E	9
19	353346	Kelvin Prospect 19	2000-008791	4S	13E	9
20	353347	Kelvin Prospect 20	2000-008792	4S	13E	9
21	385778	Kelvin Prospect 21	2007-086862	4S	13E	9
22	385779	Kelvin Prospect 22	2007-086863	4S	13E	9
23	385780	Kelvin Prospect 23	2007-086864	4S	13E	9
24	389912	Kelvin Prospect 24	2008-016282	4S	13E	9
25	389913	Kelvin Prospect 25	2008-016283	4S	13E	9
26	389914	Kelvin Prospect 26	2008-016284	4S	13E	9
			ENTERED INTO COMPUTER			
			AUG 25 2010			

Form MCF114  
Revised June 2005

AMC 353328  
 AMC 385778  
 Receipt AMC 389912

**United States Department of the Interior**  
**Bureau of Land Management**  
 LANDS/RECREATION & PLANNING  
 ONE N CENTRAL AVE  
 PHOENIX, AZ 85004 -2203  
 Phone:

No: 2192619

<b>Transaction #:</b> 2262396		<b>ENTERED INTO COMPUTER</b>
<b>Date of Transaction:</b> 08/17/2010		
<b>CUSTOMER:</b>	JOHN JOHNSON 1087 S OAK CT GILBERT, AZ 85233-8107 US	AUG 25 2010

LINE #	QTY	DESCRIPTION	REMARKS	UNIT PRICE	TOTAL
1	1.00	LOCATABLE MINERALS / MINING CLAIMS- NOT NEW-UNADJUD, ONE AUTH NO. ONLY / MINING CLAIM MONEY RECEIVED <b>CASES: AMC353328/\$3640.00</b>	2011 MAINT (26)	- n/a -	3640.00
<b>TOTAL:</b>					<b>\$3,640.00</b>

PAYMENT INFORMATION			
NOTE: Items will appear on credit card statement as "Bureau of Land Mgmt CO".			
1	<b>AMOUNT:</b>	3640.00	<b>POSTMARKED:</b> N/A
	<b>TYPE:</b>	CREDIT CARD	<b>RECEIVED:</b> 08/17/2010
	<b>NAME:</b>	JOHNSON, JOHN 1087 S OAK CT GILBERT AZ 85233-8107 US	
	<b>CARD NO:</b>	XXXXXXXXXXXX4100	<b>AUTH CODE:</b> 057627
	<b>NAME ON CARD:</b>	JOHN H JOHNSON	
	<b>EXPIRES:</b>	02/2011	
	<b>SIGNATURE:</b>		

REMARKS

This receipt was generated by the automated BLM Collections and Billing System and is a paper representation of a portion of the official electronic record contained therein.



AMC 353328

385778

389912

MAINTENANCE FEE PAYMENT

Claimant Name: Century Copper LLC
Address: 1087 S. Oak Ct.
City: Gilbert State: AZ Zip: 85233
Telephone: 480-632-1886 / 520-709-0733
E-mail address: rio02ul7@msn.com
Signature: [Handwritten Signature]

RECEIVED
LMAZ STATE OFFICE
2009 AUG 24 A 11:37
PHOENIX, ARIZONA
BLM Date Stamp

Check here if this is a change of address.

Table with 7 columns: LINE NO., AMC NUMBER, CLAIM/SITE NAME, COUNTY RECORDER DATA (If available), TWP, RNG, SEC. Rows 1-10 listing Kelvin Prospect claims with various recorder data and township/range/section coordinates.

List additional claims on Form MCF114.

No. of Claims: 26 x \$125 = 3640.
Check No: CC Init. SC
Receipt No.: 198514
For BLM Use Only

Bureau of Land Management
Arizona State Office
www.az.blm.gov

ENTERED INTO COMPUTER
AUG 26 2009 PB


Form: MCF112
Revised July 2005

**SUPPLEMENTAL ATTACHMENT**

May be used with the following forms for listing additional mining claims:

Check One.

- Affidavit of Performance of Annual Work
- Maintenance Fee Payment
- Notice of Intent to Hold Mining Claims
- Notice of Non-Liability for Labor and Materials Furnished



LINE NO.	AMC NUMBER	CLAIM/SITE NAME	COUNTY RECORDER DATA (If available)	TWP	RNG	SECT
11	353338	Kelvin Prospect 11	2000-008783	4S	13E	9
12	353339	Kelvin Prospect 12	2000-008784	4S	13E	9
13	353340	Kelvin Prospect 13	2000-008785	4S	13E	9
14	353341	Kelvin Prospect 14	2000-008786	4S	13E	9
15	353342	Kelvin Prospect 15	2000-008787	4S	13E	9
16	353343	Kelvin Prospect 16	2000-008788	4S	13E	9
17	353344	Kelvin Prospect 17	2000-008789	4S	13E	9
18	353345	Kelvin Prospect 18	2000-008790	4S	13E	9
19	353346	Kelvin Prospect 19	2000-008791	4S	13E	9
20	353347	Kelvin Prospect 20	2000-008792	4S	13E	9
21	385778	Kelvin Prospect 21	2007-086862	4S	13E	9
22	385779	Kelvin Prospect 22	2007-086863	4S	13E	9
23	385780	Kelvin Prospect 23	2007-086864	4S	13E	9
24	389912	Kelvin Prospect 24	2008-016282	4S	13E	9
25	389913	Kelvin Prospect 25	2008-016283	4S	13E	9
26	389914	Kelvin Prospect 26	2008-016284	4S	13E	9

Form MCF114  
Revised June 2005

**United States Department of the Interior**  
**Bureau of Land Management**  
 BUSINESS & SUPPORT SVCS DIV  
 ONE N CENTRAL AVE SUITE 800  
 PHOENIX, AZ 85004 -4427  
 Phone: (602) 417-9200

Receipt

No: 1985141

<b>Transaction #:</b> 2049256		<b>ENTERED INTO COMPUTER</b>
<b>Date of Transaction:</b> 08/24/2009		
<b>CUSTOMER:</b>	JOHN JOHNSON 1087 S OAK CT GILBERT, AZ 85233-8107 US	AUG 26 2009 PB

LINE #	QTY	DESCRIPTION	REMARKS	UNIT PRICE	TOTAL
1	1.00	LOCATABLE MINERALS / MINING CLAIMS-NOT NEW-UNADJUD, ONE AUTH NO. ONLY / MINING CLAIM MONEY RECEIVED CASES: AMC353328/\$3640.00	MAINT (26)	- n/a -	3640.00
<b>TOTAL:</b>					<b>\$3,640.00</b>

PAYMENT INFORMATION			
NOTE: Items will appear on credit card statement as "Bureau of Land Mgmt CO".			
1	AMOUNT:	3640.00	POSTMARKED: N/A
	TYPE:	CREDIT CARD	RECEIVED: 08/24/2009
	NAME:	JOHNSON, JOHN 1087 S OAK CT GILBERT AZ 85233-8107 US	
	CARD NO:	XXXXXXXXXXXX4100	AUTH CODE: 048865
	NAME ON CARD:	JOHN M JOHNSON CENTURY COOPER LLC	
	EXPIRES:	02/2011	
	SIGNATURE:		

REMARKS

This receipt was generated by the automated BLM Collections and Billing System and is a paper representation of a portion of the official electronic record contained therein.

Lead

353328-347 : 353328  
 385778-780 : 385778  
 389912-914 : 389912

- LR2000 Production
- Case Recordation
- View
- Mining Claims
- View/Update
- Mass Owner
- Mass Action
- Status
- View
- LLD / Land
- View LLD
- Customer Name
- New
- View/Update
- Transaction Rpts
- Mass Upd Report
- MC CBS Export
- CBS Import Rpt
- Data Scan
- Case Scan
- Administration
- My Permissions
- Decode Tables

**Message:**  
26 ROWS RETRIEVED

**CBS Export Results Report**

Include Resolved Records

**Record Status**

Error Records (E/M/I)      Enter export Date (mm/dd/yyyy) ALL

Accepted Records (A/W)      Serial Number match (optional)

"On Hold" Records (H)      Receipt Nr (optional) 1985141

All Records (for s/n or receipt nr)      Export Nr (exclusive)

Exported, No Results From CBS      LR2000 User (defaults to login) ALL

New (not yet exported)     

**Responsible Area (Errors Only)**

User (U,X)

Programmer (P,X)

All (U,P,X)

[User Guide](#)

LR2000 Reports

Function Keys	
Alt <	Back
Alt >	Forward
Alt-F2	Switch
Alt-F4	Close
Backspace	Back

	Resend?	Export Nr	A/D	Serial Nr	Multi	Code	\$ Amount	Remarks	Receipt Nr	LR2000 User	#Msg	Resolved?	OK	Stat1	Area	CBS Msg 1	Stat2	Area	Msg 2	CBS 392 ID	392 \$ Amt	Action	Update Date	Resend
1	<input type="checkbox"/>	2387329	A	AMC353328		682	140.00	2010	1985141	PAULINEB		<input type="checkbox"/>								1372967	3640.00	8/26/2009 9:16		
2	<input type="checkbox"/>	2387330	A	AMC353329		682	140.00	2010	1985141	PAULINEB		<input type="checkbox"/>								1372967	3640.00	8/26/2009 9:16		
3	<input type="checkbox"/>	2387331	A	AMC353330		682	140.00	2010	1985141	PAULINEB		<input type="checkbox"/>								1372967	3640.00	8/26/2009 9:16		
4	<input type="checkbox"/>	2387332	A	AMC353331		682	140.00	2010	1985141	PAULINEB		<input type="checkbox"/>								1372967	3640.00	8/26/2009 9:16		
5	<input type="checkbox"/>	2387333	A	AMC353332		682	140.00	2010	1985141	PAULINEB		<input type="checkbox"/>								1372967	3640.00	8/26/2009 9:16		
6	<input type="checkbox"/>	2387334	A	AMC353333		682	140.00	2010	1985141	PAULINEB		<input type="checkbox"/>								1372967	3640.00	8/26/2009 9:16		
7	<input type="checkbox"/>	2387335	A	AMC353334		682	140.00	2010	1985141	PAULINEB		<input type="checkbox"/>								1372967	3640.00	8/26/2009 9:16		
8	<input type="checkbox"/>	2387336	A	AMC353335		682	140.00	2010	1985141	PAULINEB		<input type="checkbox"/>								1372967	3640.00	8/26/2009 9:16		
9	<input type="checkbox"/>	2387337	A	AMC353336		682	140.00	2010	1985141	PAULINEB		<input type="checkbox"/>								1372967	3640.00	8/26/2009 9:16		
10	<input type="checkbox"/>	2387338	A	AMC353337		682	140.00	2010	1985141	PAULINEB		<input type="checkbox"/>								1372967	3640.00	8/26/2009 9:16		
11	<input type="checkbox"/>	2387339	A	AMC353338		682	140.00	2010	1985141	PAULINEB		<input type="checkbox"/>								1372967	3640.00	8/26/2009 9:16		
12	<input type="checkbox"/>	2387340	A	AMC353339		682	140.00	2010	1985141	PAULINEB		<input type="checkbox"/>								1372967	3640.00	8/26/2009 9:16		
13	<input type="checkbox"/>	2387341	A	AMC353340		682	140.00	2010	1985141	PAULINEB		<input type="checkbox"/>								1372967	3640.00	8/26/2009 9:16		
14	<input type="checkbox"/>	2387342	A	AMC353341		682	140.00	2010	1985141	PAULINEB		<input type="checkbox"/>								1372967	3640.00	8/26/2009 9:16		
15	<input type="checkbox"/>	2387343	A	AMC353342		682	140.00	2010	1985141	PAULINEB		<input type="checkbox"/>								1372967	3640.00	8/26/2009 9:16		
16	<input type="checkbox"/>	2387344	A	AMC353343		682	140.00	2010	1985141	PAULINEB		<input type="checkbox"/>								1372967	3640.00	8/26/2009 9:16		
17	<input type="checkbox"/>	2387345	A	AMC353344		682	140.00	2010	1985141	PAULINEB		<input type="checkbox"/>								1372967	3640.00	8/26/2009 9:16		
18	<input type="checkbox"/>	2387346	A	AMC353345		682	140.00	2010	1985141	PAULINEB		<input type="checkbox"/>								1372967	3640.00	8/26/2009 9:16		
19	<input type="checkbox"/>	2387347	A	AMC353346		682	140.00	2010	1985141	PAULINEB		<input type="checkbox"/>								1372967	3640.00	8/26/2009 9:16		
20	<input type="checkbox"/>	2387348	A	AMC353347		682	140.00	2010	1985141	PAULINEB		<input type="checkbox"/>								1372967	3640.00	8/26/2009 9:16		

~~AMC 353327~~  
**AMC 353328**  
 AMC 385778  
 AMC 389912

**MAINTENANCE FEE PAYMENT**

Claimant Name: Century Copper LLC  
 Address: 8714 N. Dnd Mans Gulch Rd.  
 City: Florence State: AZ Zip: 85232  
 Telephone: 520-868-0166 / 520-709-0733  
 E-mail address: rioaz017@msn.com  
 Signature: [Signature]

RECEIVED  
 B.L.M. AZ STATE OFFICE  
 2008 AUG 14 P 1:17  
 PHOENIX, ARIZONA  
 BLM  
 Date  
 Stamp

Check here if this is a change of address.

LINE NO.	AMC NUMBER	CLAIM/SITE NAME	COUNTY RECORDER DATA (If available)	TWP	RNG	SEC
1	353328	Kelvin Prospect 1	2000-008773	4S	13E	8
2	353329	Kelvin Prospect 2	2000-008774	4S	13E	8
3	353330	Kelvin Prospect 3	2000-008775	4S	13E	8
4	353331	Kelvin Prospect 4	2000-008776	4S	13E	8
5	353332	Kelvin Prospect 5	2000-008777	4S	13E	8
6	353333	Kelvin Prospect 6	2000-008778	4S	13E	8
7	353334	Kelvin Prospect 7	2000-008779	4S	13E	17
8	353335	Kelvin Prospect 8	2000-008780	4S	13E	17
9	353336	Kelvin Prospect 9	2000-008781	4S	13E	9
10	35337	Kelvin Prospect 10	2000-008782	4S	13E	9

List additional claims on Form MCF114.

Bureau of Land Management  
 Arizona State Office  
[www.az.blm.gov](http://www.az.blm.gov)

No. of Claims: 26 x \$125 = 3,250 -  
 Check No: 1012 Init. AMC  
 Receipt No.: 1761483  
 For BLM Use Only

Form: MCF112  
 Revised July 2005

This form is available from the Arizona Department of Mines and Mineral Resources and may be reproduced.

RE 9/3/08  
 ENTERED IN COMPUTER

**SUPPLEMENTAL ATTACHMENT**

May be used with the following forms for listing additional mining claims:

Check One.

- Affidavit of Performance of Annual Work
- Maintenance Fee Payment
- Notice of Intent to Hold Mining Claims
- Notice of Non-Liability for Labor and Materials Furnished

BLM Date Stamp	2008 AUG 14 P 1:17 PHOENIX, ARIZONA	RECEIVED BLM - AZ STATE OFFICE
----------------------	--	-----------------------------------

LINE NO.	AMC NUMBER	CLAIM/SITE NAME	COUNTY RECORDER DATA (If available)	TWP	RNG	SEC
11	353338	Kelvin Prospect 11	2000-008783	4S	13E	9
12	353339	Kelvin Prospect 12	2000-008784	4S	13E	9
13	353340	Kelvin Prospect 13	2000-008785	4S	13E	9
14	353341	Kelvin Prospect 14	2000-008786	4S	13E	9
15	353342	Kelvin Prospect 15	2000-008787	4S	13E	9
16	353343	Kelvin Prospect 16	2000-008788	4S	13E	9
17	353344	Kelvin Prospect 17	2000-008789	4S	13E	9
18	353345	Kelvin Prospect 18	2000-008790	4S	13E	9
19	353346	Kelvin Prospect 19	2000-008791	4S	13E	9
20	353347	Kelvin Prospect 20	2000-008792	4S	13E	9
21	385778	Kelvin Prospect 21	2007-086862	4S	13E	9
22	385779	Kelvin Prospect 22	2007-086863	4S	13E	9
23	385780	Kelvin Prospect 23	2007-086864	4S	13E	9
24	389912	Kelvin Prospect 24	2008-016282	4S	13E	9
25	389913	Kelvin Prospect 25	2008-016283	4S	13E	9
26	389914	Kelvin Prospect 26	2008-016284	4S	13E	9

**Form MCF114**  
Revised June 2005

United States Department of the Interior  
 Bureau of Land Management  
 BUSINESS & SUPPORT SVCS DIV  
 ONE N CENTRAL AVE SUITE 800  
 PHOENIX, AZ 85004 -4427  
 Phone: (602) 417-9200

Receipt

No:

1761483

<b>Transaction #:</b> 1819011	
<b>Date of Transaction:</b> 08/14/2008	
<b>CUSTOMER:</b>	CENTURY COPPER LLC 8714 N DEADS MAN GULCH RD FLORENCE, AZ 85232

LINE #	QTY	DESCRIPTION	REMARKS	UNIT PRICE	TOTAL
1	1.00	LOCATABLE MINERALS / MINING CLAIMS-NOT NEW-UNADJUD, ONE AUTH NO. ONLY / MINING CLAIM MONEY RECEIVED (455) CASES: AMC353328/\$3250.00	MAINT 2009/26	- n/a -	3250.00
<b>TOTAL:</b>					<b>\$3,250.00</b>

PAYMENT INFORMATION			
1	AMOUNT:	\$3,250.00	POSTMARKED: N/A
	TYPE:	CHECK	RECEIVED: 08/14/2008
	CHECK NO:	1012	
	NAME:	CENTURY COPPER LLC 8714 N DEADS MAN GULCH RD FLORENCE AZ 85232	

REMARKS

This receipt was generated by the automated BLM Collections and Billing System and is a paper representation of a portion of the official electronic record contained therein.

AMC 353328

**MAINTENANCE FEE PAYMENT**

Claimant Name: JOHN M. JOHNSON  
 Address: 8714 N. DEAD MANS GULCH ROAD  
 City: FLORENCE State: AZ Zip: 85232  
 Telephone: 520-868-0166 / 520-709-0733  
 E-mail address: RIOAZUL7@MSN.COM  
 Signature: [Handwritten Signature]

Check here if this is a change of address.

RECEIVED  
 B.L.M. AZ STATE OFFICE  
 2001 AUG - 3 A 11: 16  
 PHOENIX, ARIZONA  
 BLM  
 Date  
 Stamp

LINE NO.	AMC NUMBER	CLAIM/SITE NAME	COUNTY RECORDER DATA (If available)	TWP	RNG	SEC
1	353328	KELVIN PROSPECT 1	2000-008773	4S	13E	8
2	353329	KELVIN PROSPECT 2	2000-008774	4S	13E	8
3	353330	KELVIN PROSPECT 3	2000-008775	4S	13E	8
4	353331	KELVIN PROSPECT 4	2000-008776	4S	13E	8
5	353332	KELVIN PROSPECT 5	2000-008777	4S	13E	8
6	353333	KELVIN PROSPECT 6	2000-008778	4S	13E	8
7	353334	KELVIN PROSPECT 7	2000-008779	4S	13E	17
8	353335	KELVIN PROSPECT 8	2000-008780	4S	13E	17
9	353336	KELVIN PROSPECT 9	2000-008781	4S	13E	9
10	353337	KELVIN PROSPECT 10	2000-008782	4S	13E	9

List additional claims on Form MCF114.

Bureau of Land Management  
 Arizona State Office  
[www.az.blm.gov](http://www.az.blm.gov)

No. of Claims: 20 x \$125 = 2,500.00  
 Check No: 4833 Init. SC  
 Receipt No.: 1536405  
 For BLM Use Only

Form: MCF112  
 Revised July 2005

This form is available from the Arizona Department of Mines and Mineral Resources and may be reproduced.



**SUPPLEMENTAL ATTACHMENT**

May be used with the following forms for listing additional mining claims:

Check One.

- Affidavit of Performance of Annual Work
- Maintenance Fee Payment
- Notice of Intent to Hold Mining Claims
- Notice of Non-Liability for Labor and Materials Furnished

BLM  
Date  
Stamp

2001 AUG - 3

PHOENIX, ARIZONA

RECEIVED  
BLM, AZ STATE  
OFFICE

LINE NO.	AMC NUMBER	CLAIM/SITE NAME	COUNTY RECORDER DATA (If available)	TWP	RANGE	SECTION
11	353338	KELVIN PROSPECT 11	2000-008783	4S	13E	9
12	353339	KELVIN PROSPECT 12	2000-008784	4S	13E	9
13	353340	KELVIN PROSPECT 13	2000-008785	4S	13E	9
14	353341	KELVIN PROSPECT 14	2000-008786	4S	13E	9
15	353342	KELVIN PROSPECT 15	2000-008787	4S	13E	9
16	353343	KELVIN PROSPECT 16	2000-008788	4S	13E	9
17	353344	KELVIN PROSPECT 17	2000-008789	4S	13E	9
18	353345	KELVIN PROSPECT 18	2000-008790	4S	13E	9
19	353346	KELVIN PROSPECT 19	2000-008791	4S	13E	9
20	353347	KELVIN PROSPECT 20	2000-008792	4S	13E	9

**United States Department of the Interior**

**Bureau of Land Management**  
 BUSINESS & SUPPORT SVCS DIV  
 ONE N CENTRAL AVE SUITE 800  
 PHOENIX, AZ 85004 -4427  
 Phone: (602) 417-9200

Receipt

No: 1536405

<b>Transaction #:</b> 1587646		<b>ENTERED INTO COMPUTER</b>
<b>Date of Transaction:</b> 08/03/2007		
<b>CUSTOMER:</b>	JOHN M JOHNSON 8714 N DEAD MANS GULCH RD FLORENCE, AZ 85232	AUG 07 2007 <b>PB</b> & VERIFIED

LINE #	QTY	DESCRIPTION	REMARKS	UNIT PRICE	TOTAL
1	1.00	LOCATABLE MINERALS / MINING CLAIMS-NOT NEW-UNADJUD, ONE AUTH NO. ONLY / MINING CLAIM MONEY RECEIVED (455) <b>CASES: AMC353328/\$2500.00</b>	MAINT 2008 (20)	- n/a -	2500.00
<b>TOTAL:</b>					<b>\$2,500.00</b>

PAYMENT INFORMATION			
1	AMOUNT:	\$2,500.00	POSTMARKED: N/A
	TYPE:	CHECK	RECEIVED: 08/03/2007
	CHECK NO:	4833	
	NAME:	JOHNSON, JOHN M 8714 N DEAD MANS GULCH RD FLORENCE AZ 85232	

REMARKS

This receipt was generated by the automated BLM Collections and Billing System and is a paper representation of a portion of the official electronic record contained therein.

AMC 353328

**MAINTENANCE FEE PAYMENT**

Claimant Name: JOHN M. JOHNSON  
Address: 8714 N. DEAD MANS GULCH ROAD  
City: FLORENCE State: AZ Zip: 85232  
Telephone: 520-868-0166  
E-mail address: RIGAZUL7@MSN.COM  
Signature: [Signature]

Check here if this is a change of address.

RECEIVED  
BLM, AZ STATE OFFICE  
2006 AUG 18 A 11:15  
PHOENIX, ARIZONA  
BLM  
Date  
Stamp

LINE NO.	AMC NUMBER	CLAIM/SITE NAME	COUNTY RECORDER DATA (If available)	TWP	RNG	SEC
1	353328	KELVIN PROSPECT 1	2000-008773	4S	13E	8
2	353329	KELVIN PROSPECT 2	2000-008774	4S	13E	8
3	353330	KELVIN PROSPECT 3	2000-008775	4S	13E	8
4	353331	KELVIN PROSPECT 4	2000-008776	4S	13E	8
5	353332	KELVIN PROSPECT 5	2000-008777	4S	13E	8
6	353333	KELVIN PROSPECT 6	2000-008778	4S	13E	8
7	353334	KELVIN PROSPECT 7	2000-008779	4S	13E	17
8	353335	KELVIN PROSPECT 8	2000-008780	4S	13E	17
9	353336	KELVIN PROSPECT 9	2000-008781	4S	13E	9
10	353337	KELVIN PROSPECT 10	2000-008782	4S	13E	9

List additional claims on Form MCF114.

Bureau of Land Management  
Arizona State Office  
[www.az.blm.gov](http://www.az.blm.gov)

No. of Claims: 20 x \$125 = 2,500<sup>00</sup>  
Check No: 4565 Init. [TR]  
Receipt No.: 1338177  
For BLM Use Only

Form: MCF112  
Revised July 2005

This form is available from the Arizona Department of Mines and Mineral Resources and may be reproduced.

ENTERED IN COMPUTER  
RE 8/25/06

**SUPPLEMENTAL ATTACHMENT**

May be used with the following forms for listing additional mining claims:

Check One.

- Affidavit of Performance of Annual Work
- Maintenance Fee Payment
- Notice of Intent to Hold Mining Claims
- Notice of Non-Liability for Labor and Materials Furnished

BLM  
Date  
Stamp

PHOENIX, ARIZONA

2006 AUG 18 A 11:15

RECEIVED  
B.L.M. AZ STATE OFFICE

LINE NO.	AMC NUMBER	CLAIM/SITE NAME	COUNTY RECORDER DATA (If available)	TWP	RNG	SEC
11	353338	KELVIN PROSPECT 11	2000 - 008783	4 S	13 E	9
12	353339	KELVIN PROSPECT 12	2000 - 008784	4 S	13 E	9
13	353340	KELVIN PROSPECT 13	2000 - 008785	4 S	13 E	9
14	353341	KELVIN PROSPECT 14	2000 - 008786	4 S	13 E	9
15	353342	KELVIN PROSPECT 15	2000 - 008787	4 S	13 E	9
16	353343	KELVIN PROSPECT 16	2000 - 008788	4 S	13 E	9
17	353344	KELVIN PROSPECT 17	2000 - 008789	4 S	13 E	9
18	353345	KELVIN PROSPECT 18	2000 - 008790	4 S	13 E	9
19	353346	KELVIN PROSPECT 19	2000 - 008791	4 S	13 E	9
20	353347	KELVIN PROSPECT 20	2000 - 008792	4 S	13 E	9

**Form MCF114**  
Revised June 2005

This form is available from the Arizona Department of Mines & Mineral Resources and may be reproduced.

**United States Department of the Interior**  
**Bureau of Land Management**  
 BUSINESS & SUPPORT SVCS DIV  
 ONE N CENTRAL AVE  
 PHOENIX, AZ 85004 -2203  
 Phone: (602) 417-9200

Receipt

No: 1338177

<b>Transaction #:</b> 1383332	
<b>Date of Transaction:</b> 08/18/2006	
<b>CUSTOMER:</b>	JOHN M JOHNSON 8714 N DEAN MANS GULCH FLORENCE,AZ 85232

LINE #	QTY	DESCRIPTION	REMARKS	UNIT PRICE	TOTAL
1	1.00	LOCATABLE MINERALS / MINING CLAIMS-NOT NEW-UNADJUD,ONE AUTH NO. ONLY / MINING CLAIM MONEY RECEIVED (455) CASES: AMC353328/\$2500.00	MAINT 2007/20	- n/a -	2500.00
<b>TOTAL:</b>					<b>\$2,500.00</b>

PAYMENT INFORMATION					
1	AMOUNT:	\$2,500.00	POSTMARKED:	N/A	
	TYPE:	CHECK	RECEIVED:	08/18/2006	
	CHECK NO:	4565			
	NAME:	JOHNSON, JOHN M 8714 N DEAN MANS GULCH FLORENCE AZ 85232			

REMARKS

This receipt was generated by the automated BLM Collections and Billing System and is a paper representation of a portion of the official electronic record contained therein.

AMC 353328

**MAINTENANCE FEE PAYMENT**

Claimant Name: JOHN M. JOHNSON  
 Address: 8714 N. DEAD MANS GULCH RD.  
 City: FLORENCE State: AZ Zip: 85232  
 Telephone: 520-868-0166  
 E-mail address: RIOAZUL7@MSN.COM  
 Signature: [Handwritten Signature]  
 Check here if this is a change of address.

RECEIVED  
 B.L.M. AZ STATE OFFICE  
 PHOENIX, ARIZONA  
 2005 AUG 16 P 12: 05  
 BLM  
 Date  
 Stamp

LINE NO.	AMC NUMBER	CLAIM/SITE NAME	COUNTY RECORDER DATA (If available)	TWP	RNG	SEC
1	353328	KELVIN PROSPECT 1	2000-008773	4S	13E	8
2	353329	KELVIN PROSPECT 2	2000-008774	4S	13E	8
3	353330	KELVIN PROSPECT 3	2000-008775	4S	13E	8
4	353331	KELVIN PROSPECT 4	2000-008776	4S	13E	8
5	353332	KELVIN PROSPECT 5	2000-008777	4S	13E	8
6	353333	KELVIN PROSPECT 6	2000-008778	4S	13E	8
7	353334	KELVIN PROSPECT 7	2000-008779	4S	13E	17
8	353335	KELVIN PROSPECT 8	2000-008780	4S	13E	17
9	353336	KELVIN PROSPECT 9	2000-008781	4S	13E	9
10	353337	KELVIN PROSPECT 10	2000-008782	4S	13E	9

List additional claims on Form MCF114.

No. of Claims: 20 x \$125 = 2,500<sup>00</sup>  
 Check No: 4188 Init. (TR)  
 Receipt No.: 1129733  
 For BLM Use Only

Bureau of Land Management  
 Arizona State Office  
[www.az.blm.gov](http://www.az.blm.gov)

Form: MCF112  
 Revised July 2005

This form is available from the Arizona Department of Mines and Mineral Resources and may be reproduced.

ENTERED IN COMPUTER  
 RE 9/9/05

**SUPPLEMENTAL ATTACHMENT**

May be used with the following forms for listing additional mining claims:

Check One.

- Affidavit of Performance of Annual Work
- Maintenance Fee Payment
- Notice of Intent to Hold Mining Claims
- Notice of Non-Liability for Labor and Materials Furnished

RECEIVED	
B.L.M. AZ STATE OFFICE	
BLM Date Stamp	2005 AUG 16 P 12: 05
PHOENIX, ARIZONA	

LINE NO.	AMC NUMBER	CLAIM/SITE NAME	COUNTY RECORDER DATA (If available)	TWP	RNG	SEC
11	353338	KELVIN PROSPECT 11	2000-008783	4S	13E	9
12	353339	KELVIN PROSPECT 12	2000-008784	4S	13E	9
13	353340	KELVIN PROSPECT 13	2000-008785	4S	13E	9
14	353341	KELVIN PROSPECT 14	2000-008786	4S	13E	9
15	353342	KELVIN PROSPECT 15	2000-008787	4S	13E	9
16	353343	KELVIN PROSPECT 16	2000-008788	4S	13E	9
17	353344	KELVIN PROSPECT 17	2000-008789	4S	13E	9
18	353345	KELVIN PROSPECT 18	2000-008790	4S	13E	9
19	353346	KELVIN PROSPECT 19	2000-008791	4S	13E	9
20	353347	KELVIN PROSPECT 20	2000-008792	4S	13E	9

Form MCF114  
Revised June 2005

This form is available from the Arizona Department of Mines & Mineral Resources and may be reproduced.

ENTERED IN COMPUTER  
RE 9/9/05

**United States Department of the Interior  
Bureau of Land Management  
BUSINESS & SUPPORT SVCS DIV  
222 N CENTRAL AVE  
PHOENIX, AZ 85004 -2203  
Phone: (602) 417-9200**

Receipt	
No:	1129733

**Transaction #:** 1168766  
**Date of Transaction:** 08/16/2005

**CUSTOMER:** JOHN M JOHNSON  
 SUSAN M JOHNSON  
 8714 N DEAD MANS GULCH  
 FLORENCE, AZ 85232

LINE #	QTY	DESCRIPTION	REMARKS	UNIT PRICE	TOTAL
1	1.00	LOCATABLE MINERALS / MINING CLAIMS-NOT NEW-UNADJUD, ONE AUTH NO. ONLY / MINING CLAIM MONEY RECEIVED (455) <b>CASES:</b> AMC353328/\$2500.00	MAINT 2006/20	- n/a -	2500.00
<b>TOTAL:</b>					<b>\$2,500.00</b>

PAYMENT INFORMATION			
1	AMOUNT:	\$2,500.00	POSTMARKED: N/A
	TYPE:	CHECK	RECEIVED: 08/16/2005
	CHECK NO:	4188	
	NAME:	SUSAN M JOHNSON JOHNSON, JOHN M 8714 N DEAD MANS GULCH FLORENCE AZ 85232	

REMARKS

This receipt was generated by the automated BLM Collections and Billing System and is a paper representation of a portion of the official electronic record contained therein.



Amc 353328

**MAINTENANCE FEE PAYMENT**

BUREAU OF LAND MANAGEMENT  
222 N CENTRAL AVENUE  
PHOENIX, AZ 85004  
602-417-9200  
www.az.blm.gov

Mining Claim Maintenance Fee Payment of \$125 per claim/site is due on or before September 1, 2005, in lieu of assessment work for the upcoming assessment year beginning September 1 of the year noted above.

RECEIVED  
BUREAU OF  
LAND MANAGEMENT  
2004 AUG 24 A 10:28  
ARIZONA  
STATE OFFICE  
PHOENIX, ARIZONA  
BLM Date

AMC NUMBER	CLAIM/SITE NAME	COUNTY RECORDER DATA FEE NUMBER	SEC	TWP	RNG
353328	KELVIN PROSPECT #1	2000-008773	8	4S	13E
353329	" " 2	2000-008774	8	4S	13E
353330	" " 3	2000-008775	8	4S	13E
353331	" " 4	2000-008776	8	4S	13E
353332	" " 5	2000-008777	8	4S	13E
353333	" " 6	2000-008778	8	4S	13E
353334	" " 7	2000-008779	17	4S	13E
353335	" " 8	2000-008780	17	4S	13E
353336	" " 9	2000-008781	9	4S	13E
353337	" " 10	2000-008782	9	4S	13E

List additional claims on the reverse side of this form.

Check here if this is a change of address.

CLAIMANT NAME: JOHN M. JOHNSON  
ADDRESS: 4550 E. BILL GRAY ROAD  
CITY: SEDONA STATE: AZ ZIP: 86336  
PHONE: 928-301-7606  
SIGNATURE: [Signature]

Claimant or agent must sign to record with the County.

[Signature]

No of Claims: <u>20</u>	x \$125 = <u>2500.00</u>
Check No: <u>3847</u>	Init: <u>JC</u>
Receipt No: <u>937689</u>	
FOR BLM USE ONLY	

FORM APPROVED OMB NO. 1004-0114  
Expires: December 31, 2006

AZ-3850-2  
(July 2004)

ENTERED INTO COMPUTER

10/13/04

AMC NUMBER	CLAIM/SITE	E	COUNTY RECORD DATA	FEE NUMBER	SEC	TWP	RNG
353338	KELVIN PROSPECT # 11		2000-008783		9	4S	13E
353339	" "	12	2000-008784		9	4S	13E
353340	" "	13	2000-008785		9	4S	13E
353341	" "	14	2000-008786		9	4S	13E
353342	" "	15	2000-008787		9	4S	13E
353343	" "	16	2000-008788		9	4S	13E
353344	" "	17	2000-008789		9	4S	13E
353345	" "	18	2000-008790		9	4S	13E
353346	" "	19	2000-008791		9	4S	13E
353347	" "	20	2000-008792		9	4S	13E

43 CFR 3833.0-5(e) (August 30, 1994) requires that the names and current addresses of all owners shall be identified on all instruments to be recorded or filed.

Name: JOHN M. JOHNSON Address: 4550 E. BILL GRAY RD  
 City: SEDONA State: AZ Zip: 86336  Change of address

Name: SUSAN M. JOHNSON Address: 4550 E. BILL GRAY RD  
 City: SEDONA State: AZ Zip: 86336  Change of address

Name: \_\_\_\_\_ Address: \_\_\_\_\_  
 City: \_\_\_\_\_ State: \_\_\_\_\_ Zip: \_\_\_\_\_  Change of address

Name: \_\_\_\_\_ Address: \_\_\_\_\_  
 City: \_\_\_\_\_ State: \_\_\_\_\_ Zip: \_\_\_\_\_  Change of address

Name: \_\_\_\_\_ Address: \_\_\_\_\_  
 City: \_\_\_\_\_ State: \_\_\_\_\_ Zip: \_\_\_\_\_  Change of address

ARIZONA STATE OFFICE  
 PHOENIX, ARIZONA  
 2004 AUG 24 A 10:28  
 RECEIVED BUREAU OF LAND MANAGEMENT

PRIVACY ACT STATEMENT - This information is being collected pursuant to 30 U.S.C. 28, 43 CFR 3833.2, and ARS 27-208 in compliance with the laws of the USDI, Bureau of Land Management, and the State of Arizona. The purpose of this collection is to facilitate processing of claims or applications. This form is covered by Privacy Act Notice #INTERIOR/LLM-32 and is subject to the routine uses stated in that notice. Privacy Act Notice #INTERIOR/LLM-32 is available at the BLM Arizona State Office. This form may be locally reproduced.

**United States Department of the Interior**  
**Bureau of Land Management**  
 BUSINESS & SUPPORT SVCS DIV  
 222 N CENTRAL AVE  
 PHOENIX, AZ 85004 -2203  
 Phone: (602) 417-9200

Receipt

No: 937689

**Transaction #:** 972020**Date of Transaction:** 08/25/2004

**CUSTOMER:** JOHN M JOHNSON  
 4550 E BILL GRAY RD  
 SEDONA, AZ 86336

LINE #	QTY	DESCRIPTION	REMARKS	UNIT PRICE	TOTAL
1	1.00	LOCATABLE MINERALS / MINING CLAIMS-NOT NEW-UNADJUD, ONE AUTH NO. ONLY / MINING CLAIM MONEY RECEIVED (455) CASES: AMC353328/\$2500.00	MAINT 2005 (20)	- n/a -	2500.00
<b>TOTAL:</b>					<b>\$2,500.00</b>

## PAYMENT INFORMATION

1	AMOUNT:	\$2,500.00	POSTMARKED:	08/23/2004
	TYPE:	CHECK	RECEIVED:	08/24/2004
	CHECK NO:	3847		
	NAME:	JOHNSON, JOHN M. 4550 E BILL GRAY RD SEDONA AZ 86336		

## REMARKS

This receipt was generated by the automated BLM Collections and Billing System and is a paper representation of a portion of the official electronic record contained therein.

Amc 353328

**MAINTENANCE FEE PAYMENT**

Mining Claim Maintenance Fee Payment of \$100 per claim or site is due on or before September 1, 2004, in lieu of assessment work for the upcoming assessment year beginning September 1 of the year noted above.

BUREAU OF LAND MANAGEMENT  
ARIZONA STATE OFFICE  
222 NORTH CENTRAL AVENUE  
PHOENIX, AZ 85004  
602-417-9200  
www.az.blm.gov

<b>FOR BLM USE ONLY</b>	
NO. OF CLAIMS: <u>20</u>	X \$100 = \$ <u>2000</u>
RECEIPT NO: <u>137735</u>	CHECK NO: <u>3530</u>
INIT: <u>AMC</u>	

BLM SERIAL NUMBERS	NAME OF CLAIMS/SITES	COUNTY BOOK/DOCKET & PAGE OR FEE NUMBER
1. AMC <u>353328</u>	<u>KEVIN ROBERT #1</u>	<u>2000 - 008773</u>
2. AMC <u>353329</u>	<u>" " 2</u>	<u>2000 - 008774</u>
3. AMC <u>353330</u>	<u>" " 3</u>	<u>2000 - 008775</u>
4. AMC <u>353331</u>	<u>" " 4</u>	<u>2000 - 008776</u>
5. AMC <u>353332</u>	<u>" " 5</u>	<u>2000 - 008777</u>
6. AMC <u>353333</u>	<u>" " 6</u>	<u>2000 - 008778</u>
7. AMC <u>353334</u>	<u>" " 7</u>	<u>2000 - 008779</u>
8. AMC <u>353335</u>	<u>" " 8</u>	<u>2000 - 008780</u>
9. AMC <u>353336</u>	<u>" " 9</u>	<u>2000 - 008781</u>
10. AMC <u>353337</u>	<u>" " 10</u>	<u>2000 - 008782</u>

List additional claims on the reverse side of this form.

CHECK HERE IF THIS IS A CHANGE OF ADDRESS

CLAIMANT'S NAME: JOHN M. JOHNSON

ADDRESS: 4550 E. BILL GRAY ROAD

CITY: SEDONA STATE: AZ ZIP: 86336

PHONE: 480-215-5399

Signature: [Handwritten Signature]

To record with the County, one claimant or an agent must sign.

ENTERED INTO COMPUTER

9/11/2003 PB

353328 - 353347

PHOENIX, ARIZONA
RECEIVED
B.L.M. AZ STATE OFFICE
BLM DATA STAMPEZ

- 11. AMC \_\_\_\_\_
- 12. AMC \_\_\_\_\_
- 13. AMC \_\_\_\_\_
- 14. AMC \_\_\_\_\_
- 15. AMC \_\_\_\_\_
- 16. AMC \_\_\_\_\_
- 17. AMC \_\_\_\_\_
- 18. AMC \_\_\_\_\_
- 19. AMC \_\_\_\_\_
- 20. AMC \_\_\_\_\_

43 CFR 3833.0-5(e) (August 30, 1994) requires that the names of all of the owners and their current addresses shall be identified on all instruments required to be recorded or filed by the regulation, 43 CFR Subpart 3833.

NAME: \_\_\_\_\_ ADDRESS: \_\_\_\_\_  
 CITY: \_\_\_\_\_ STATE: \_\_\_\_\_ ZIP: \_\_\_\_\_ IS THIS A NEW ADDRESS ..

NAME: \_\_\_\_\_ ADDRESS: \_\_\_\_\_  
 CITY: \_\_\_\_\_ STATE: \_\_\_\_\_ ZIP: \_\_\_\_\_ IS THIS A NEW ADDRESS ..

NAME: \_\_\_\_\_ ADDRESS: \_\_\_\_\_  
 CITY: \_\_\_\_\_ STATE: \_\_\_\_\_ ZIP: \_\_\_\_\_ IS THIS A NEW ADDRESS ..

NAME: \_\_\_\_\_ ADDRESS: \_\_\_\_\_  
 CITY: \_\_\_\_\_ STATE: \_\_\_\_\_ ZIP: \_\_\_\_\_ IS THIS A NEW ADDRESS ..

January 30, 2003

<p>FOR BLM USE ONLY</p> <p>DATE ENTERED INTO COMPUTER: _____</p> <p>INITIALS: _____ VERIFIED: _____</p>
---

87 2003 01

**MAINTENANCE FEE PAYMENT CONTINUATION SHEET**

COUNTY  
BOOK/DOCKET & PAGE  
OR FEE NUMBER

BLM SERIAL NUMBERS	NAME OF CLAIMS/SITES	COUNTY BOOK/DOCKET & PAGE OR FEE NUMBER
A MC <u>353338</u>	<u>KELVIN PROSPECT # 11</u>	<u>2000 - 008783</u>
A MC <u>353339</u>	<u>" " 12</u>	<u>2000 - 008784</u>
A MC <u>353340</u>	<u>" " 13</u>	<u>2000 - 008785</u>
A MC <u>353341</u>	<u>" " 14</u>	<u>2000 - 008786</u>
A MC <u>353342</u>	<u>" " 15</u>	<u>2000 - 008787</u>
A MC <u>353343</u>	<u>" " 16</u>	<u>2000 - 008788</u>
A MC <u>353344</u>	<u>" " 17</u>	<u>2000 - 008789</u>
A MC <u>353345</u>	<u>" " 18</u>	<u>2000 - 008790</u>
A MC <u>353346</u>	<u>" " 19</u>	<u>2000 - 008791</u>
A MC <u>353347</u>	<u>" " 20</u>	<u>2000 - 008792</u>
A MC _____	_____	_____
A MC _____	_____	_____
A MC _____	_____	_____
A MC _____	_____	_____
A MC _____	_____	_____
A MC _____	_____	_____
A MC _____	_____	_____
A MC _____	_____	_____
A MC _____	_____	_____
A MC _____	_____	_____
A MC _____	_____	_____
A MC _____	_____	_____
A MC _____	_____	_____
A MC _____	_____	_____
A MC _____	_____	_____
A MC _____	_____	_____
A MC _____	_____	_____
A MC _____	_____	_____
A MC _____	_____	_____
A MC _____	_____	_____
A MC _____	_____	_____
A MC _____	_____	_____

PHOENIX, ARIZONA

**ENTERED INTO COMPUTER**

2003 AUG 25 P 1 42  
TIME STAMP

B.L.M. AZ STATE OFFICE  
RECEIVED

**FOR OFFICIAL USE ONLY**

ENTERED INTO COMPUTER: 9/11/2003 PB \_\_\_\_\_  
DATE INITIALS VERIFIED

✓  
TES

**United States Department of the Interior**  
**Bureau of Land Management**  
 BUSINESS & SUPPORT SVCS DIV  
 222 N CENTRAL AVE  
 PHOENIX, AZ 85004 -2203  
 Phone: (602) 417-9200

Receipt	
No:	737735

<b>Transaction #:</b> 767249
<b>Date of Transaction:</b> 08/25/2003
<b>CUSTOMER:</b> JOHN M JOHNSON 4550 E BILL GRAY RD SEDONA, AZ 86336

LINE #	QTY	DESCRIPTION	REMARKS	UNIT PRICE	TOTAL
1	1.00	LOCATABLE MINERALS / MINING CLAIMS-NOT NEW-UNADJUD, ONE AUTH NO. ONLY / MINING CLAIM MONEY RECEIVED (455) <b>CASES: AMC353328/\$2000.00</b>	MAINT 2004 (20)	- n/a -	2000.00
<b>TOTAL:</b>					<b>\$2,000.00</b>

PAYMENT INFORMATION			
1	<b>AMOUNT:</b>	\$2,000.00	<b>POSTMARKED:</b> N/A
	<b>TYPE:</b>	CHECK	<b>RECEIVED:</b> 08/25/2003
	<b>CHECK NO:</b>	3530	
	<b>NAME:</b>	JOHNSON, JOHN M 4550 E BILL GRAY RD SEDONA AZ 86336	

REMARKS

This receipt was generated by the automated BLM Collections and Billing System and is a paper representation of a portion of the official electronic record contained therein.

Receipt No. 547706

LEAD FILE #'S \_\_\_\_\_

Trans No. 58388

AMC 353328

AMC Number	Code	Amount
353328 - 353347	482	2000.
<b>TOTAL:</b>		<b>\$ 2000</b>

AMC Number	Code	Amount
<b>TOTAL:</b>		<b>\$</b>

Date of Doc \_\_\_\_\_  
Date of Rec't \_\_\_\_\_  
Amount Rec'd 2000  
Amount Earned 2000

Date Entered: 9/24/02 MJH  
Date Verified: \_\_\_\_\_  
Sent to Accts: 9/24/02  
Date Earned: \_\_\_\_\_

- 480 POL
- 481 NOI
- 482 MAINT
- 396 TRANS
- 635 AMEND

NOTES:



**MAINTENANCE FEE PAYMENT**

Mining Claim Maintenance Fee Payment of \$100 per claim or site is due on or before September 1, 20\_\_\_\_, in lieu of assessment work for the upcoming assessment year beginning September 1 of the year noted above.

BUREAU OF LAND MANAGEMENT  
ARIZONA STATE OFFICE  
222 NORTH CENTRAL AVENUE  
PHOENIX, AZ 85004  
602-417-9200  
www.az.blm.gov

**FOR BLM USE ONLY**  
NO. OF CLAIMS: 20 X \$100 = \$ 2,000  
RECEIPT NO.: \_\_\_\_\_ CHECK NO.: 1153  
INIT: C

BLM SERIAL  
NUMBERS

NAME OF CLAIMS/SITES

1. AMC <u>353328</u>	<u>KEVIN PROSPECT #1</u>
2. AMC <u>353329</u>	<u>" " #2</u>
3. AMC <u>353330</u>	<u>" " #3</u>
4. AMC <u>353331</u>	<u>" " #4</u>
5. AMC <u>353332</u>	<u>" " #5</u>
6. AMC <u>353333</u>	<u>" " #6</u>
7. AMC <u>353334</u>	<u>" " #7</u>
8. AMC <u>353335</u>	<u>" " #8</u>
9. AMC <u>353336</u>	<u>" " #9</u>
10. AMC <u>353337</u>	<u>" " #10</u>

List additional claims on the reverse side of this form.

CHECK HERE IF THIS IS A CHANGE OF ADDRESS

CLAIMANT'S NAME: JOHN M. JOHNSON  
ADDRESS: 22811 S. LINDSAY ROAD  
CITY: CHANDLER STATE: AZ ZIP: 85249  
PHONE: 480-897-7248

Signature: [Signature]  
To record with the County, one claimant or an agent must sign.

PHOENIX, ARIZONA  
SEP 25 2002  
RECEIVED  
BLM AZ STATE OFFICE

**ENTERED IN COMPUTER**

9/24/02 MM

**Mining Claim, Mill Site or Tunnel Site  
Maintenance Fee Payment Continuation Sheet**

BLM SERIAL NUMBERS	NAME OF CLAIMS/SITES	COUNTY BOOK/DOCKET & PAGE OR FEE NUMBER
11. A MC <u>353338</u>	<u>KELVIN PROSPECT #11</u>	
12. A MC <u>353339</u>	" " <u>#12</u>	
13. A MC <u>353340</u>	" " <u>#13</u>	
14. A MC <u>353341</u>	" " <u>#14</u>	
15. A MC <u>353342</u>	" " <u>#15</u>	
16. A MC <u>353343</u>	" " <u>#16</u>	
17. A MC <u>353344</u>	" " <u>#17</u>	
18. A MC <u>353345</u>	" " <u>#18</u>	
19. A MC <u>353346</u>	" " <u>#19</u>	
20. A MC <u>353347</u>	" " <u>#20</u>	
21. A MC _____	_____	_____
22. A MC _____	_____	_____
23. A MC _____	_____	_____
24. A MC _____	_____	_____
25. A MC _____	_____	_____
26. A MC _____	_____	_____
27. A MC _____	_____	_____
28. A MC _____	_____	_____
29. A MC _____	_____	_____
30. A MC _____	_____	_____
31. A MC _____	_____	_____
32. A MC _____	_____	_____
33. A MC _____	_____	_____
34. A MC _____	_____	_____
35. A MC _____	_____	_____
36. A MC _____	_____	_____

PHOENIX, ARIZONA

2007 AUG 26 10:25

TIME STAMP  
RECEIVED  
BLM AZ STATE OFFICE

<b>FOR OFFICIAL USE ONLY</b>		
ENTERED INTO COMPUTER: _____		
DATE	INITIALS	VERIFIED

**United States Department of the Interior**  
**Bureau of Land Management**  
 BUSINESS & SUPPORT SVCS DIV  
 222 N CENTRAL AVE  
 PHOENIX, AZ 85004 -2203  
 Phone: (602) 417-9200

Receipt	
No:	547706

<b>Transaction #:</b> 572388
<b>Date of Transaction:</b> 08/26/2002
<b>CUSTOMER:</b> JOHN M JOHNSON 22811 S LINDSAY RD CHANDLER, AZ 85249

LINE #	QTY	DESCRIPTION	REMARKS	UNIT PRICE	TOTAL
1	1.00	LOCATABLE MINERALS / MINING CLAIMS-NOT NEW-UNADJUD, ONE AUTH NO. ONLY / MINING CLAIM MONEY RECEIVED (455) <b>CASES:</b> AMC353328/\$2000.00	MAINT 2003 (20)	- n/a -	2000.00
<b>TOTAL:</b>					<b>\$2,000.00</b>

PAYMENT INFORMATION																	
1	<table border="1"> <tr> <td>AMOUNT:</td> <td>\$2,000.00</td> <td>POSTMARKED:</td> <td>N/A</td> </tr> <tr> <td>TYPE:</td> <td>CHECK</td> <td>RECEIVED:</td> <td>08/26/2002</td> </tr> <tr> <td>CHECK NO:</td> <td>1153</td> <td></td> <td></td> </tr> <tr> <td>NAME:</td> <td colspan="3">JOHNSON, JOHN M 22811 S LINDSAY RD CHANDLER AZ 85249</td> </tr> </table>	AMOUNT:	\$2,000.00	POSTMARKED:	N/A	TYPE:	CHECK	RECEIVED:	08/26/2002	CHECK NO:	1153			NAME:	JOHNSON, JOHN M 22811 S LINDSAY RD CHANDLER AZ 85249		
AMOUNT:	\$2,000.00	POSTMARKED:	N/A														
TYPE:	CHECK	RECEIVED:	08/26/2002														
CHECK NO:	1153																
NAME:	JOHNSON, JOHN M 22811 S LINDSAY RD CHANDLER AZ 85249																

REMARKS

This receipt was generated by the automated BLM Collections and Billing System and is a paper representation of a portion of the official electronic record contained therein.

8-30-2001

To: BLM Arizona State Office  
ATTN: Accounts

From: Avison C. West - President  
West Mining and Innovations, Inc.

RE: Payment of Maintenance Fees

Attached is a check for \$2000.00 (two thousand) for maintenance fees for the following 20 (twenty) mining claims named Kelvin Prospects 1-20 with AMC numbers sequential below at \$100.00 (one hundred) dollars each for the year 2002:

AMC353328  
AMC353329  
AMC353330  
AMC353331  
AMC353332  
AMC353333  
AMC353334  
AMC353335  
AMC353336  
AMC353337  
AMC353338  
AMC353339  
AMC353340  
AMC353341  
AMC353342  
AMC353343  
AMC353344  
AMC353345  
AMC353346  
AMC353347 <sup>2002</sup>


ARIZONA  
STATE OFFICE  
PHOENIX, ARIZONA

2001 AUG 31 P 12: 24

RECEIVED  
BUREAU OF  
LAND MANAGEMENT

Enclosed also is a prepaid Fed Ex return envelope for receipt return to me.  
Also included is a copy of the ownership transfer receipt faxed to me from one of the previous owners. He filed the transfer.


Thank you,

  
Avison West - President  
West Mining and Innovations, Inc.  
PO Box 8673  
Chattanooga, TN. 37414

ENTERED INTO COMPUTER

*DM 10/23/01*

United States Department of the Interior  
 Bureau of Land Management  
 BUSINESS & SUPPORT SVCS DIV  
 222 N CENTRAL AVE  
 PHOENIX, AZ 85004 -2203  
 Phone: (602) 417-9200



Transaction #: 359122					
Date of Transaction: 07/19/2001					
		JOHN JOHNSON 22811 S. LINDSAY CHANDLER, AZ 85249			
LINE #	QTY	COMMODITY / SUBJECT / ACTION / PRODUCT	REMARKS	UNIT PRICE	TOTAL
1	20.00	LOCATABLE MINERALS / MINING CLAIMS-NOT NEW-UNADJUD, ONE AUTH NO. ONLY / MINING CLAIM MONEY RECEIVED (455)	TRF (20)	- n/a -	
<b>TOTAL:</b>					

1		\$100.00		N/A
		CHECK		07/19/2001
		1060		
		JOHNSON, JOHN 22811 S. LINDSAY CHANDLER AZ 85249		

TRNS #	LINE #	CASES
359122	1	AMC353328/\$5.00, AMC353329/\$5.00, AMC353330/\$5.00, AMC353331/\$5.00, AMC353332/\$5.00, AMC353333/\$5.00, AMC353334/\$5.00, AMC353335/\$5.00, AMC353336/\$5.00, AMC353337/\$5.00, AMC353338/\$5.00, AMC353339/\$5.00, AMC353340/\$5.00, AMC353341/\$5.00, AMC353342/\$5.00, AMC353343/\$5.00, AMC353344/\$5.00, AMC353345/\$5.00, AMC353346/\$5.00, AMC353347/\$5.00

This receipt was generated by the automated BLM Collections and Billings System and is a paper representation of a portion of the official electronic record contained therein.

PHOENIX, ARIZONA  
 STATE OFFICE  
 2001 AUG 31 P 12:24  
 BUREAU OF LAND MANAGEMENT

7/19/01 12:0

TOTAL P. 01

**United States Department of the Interior  
Bureau of Land Management**  
BUSINESS & SUPPORT SVCS DIV  
222 N CENTRAL AVE  
PHOENIX, AZ 85004 -2203  
Phone: (602) 417-9200

Receipt	
No:	371394

<b>Transaction #:</b> 390105					
<b>Date of Transaction:</b> 09/01/2001					
CUSTOMER:		AVISION WEST PO BOX 8673 CHATTANOOGA, TN 37414			
LINE #	QTY	COMMODITY / SUBJECT / ACTION / PRODUCT	REMARKS	UNIT PRICE	TOTAL
1	1.00	LOCATABLE MINERALS / MINING CLAIMS-NOT NEW-UNADJUD, ONE AUTH NO. ONLY / MINING CLAIM MONEY RECEIVED (455)	MAINT 2002 (20)	- n/a -	\$2,000.00
<b>TOTAL:</b>					<b>\$2,000.00</b>

PAYMENT INFORMATION			
1	AMOUNT:	\$2,000.00	POSTMARKED: 08/30/2001
	TYPE:	CHECK	RECEIVED: 08/31/2001
	CHECK NO:	116	
	NAME:	AVISION WEST DBA AC WEST ENTE PO BOX 8673 CHATTANOOGA TN 37414	

REMARKS
PHONE: UNAVAILABLE

CASE SERIAL NUMBER INFORMATION		
TRNS #	LINE #	CASES
390105	1	AMC353328/\$2000.00

This receipt was generated by the automated BLM Collections and Billings System and is a paper representation of a portion of the official electronic record contained therein.

Receipt No. 371394

371394

Trans No. 390105

390105

LEAD FILE #'S \_\_\_\_\_

353328

AMC Number	Code	Amount
<u>353328-353347</u>	<u>482</u>	<u>2000</u>
<b>TOTAL:</b>		<u>\$2000</u>

AMC Number	Code	Amount
<b>TOTAL:</b>		<b>\$</b>

Date of Doc 8-31-01

Date of Rec't 9-1-01

Amount Rec'd \$2000.00

Amount Earned \$2,000.00

Date Entered: LPM 10/23/01

Date Verified: \_\_\_\_\_

Sent to Accts: 10/23/01

Date Earned: \_\_\_\_\_

- 480 POL
- 481 NOI
- 482 MAINT
- 396 TRANS
- 635 AMEND

NOTES:

Receipt #: 178267

Lead #: 353328

Amount Received: 2,000<sup>00</sup>

Date: 8/29/00

Transaction #: 191558

AMC #	Code	\$\$\$\$
353328-353347	482	2000

AMC #	Code	\$\$\$\$

Total: 2000

- 480----POL-----\$5
- 481----NOI-----\$5
- 482----Maint.---\$100
- 396----Trf.-----\$5
- 635----Amd.-----\$5
- 379----Refund

Entered: *MS* SEP 07 2000  
Date

Verified: *SC* 9-18-00  
Date

Sent to Accounts: 9-18-00  
Date

Earned by Accounts: \_\_\_\_\_  
Date



# CLAIM INDEX

*20 @ 100.00 = \$ 2000.00 PA*

DATE PREPARED: May 23, 2000

LEAD AMC NUMBER: AMC 353328  
 THRU  
 ENDING AMC NUMBER: AMC 353347

AMC NUMBER	*CLOSURE DECISION	CLAIM NAME	LOCATORS OF RECORD
AMC 353328		KELVIN PROSPECT #1	JESSE C. ALDRIDGE JOHN M. JOHNSON
AMC 353329		KELVIN PROSPECT #2	" SAME AS ABOVE "
AMC 353330		KELVIN PROSPECT #3	" SAME AS ABOVE "
AMC 353331		KELVIN PROSPECT #4	" SAME AS ABOVE "
AMC 353332		KELVIN PROSPECT #5	" SAME AS ABOVE "
AMC 353333		KELVIN PROSPECT #6	" SAME AS ABOVE "
AMC 353334		KELVIN PROSPECT #7	" SAME AS ABOVE "
AMC 353335		KELVIN PROSPECT #8	" SAME AS ABOVE "
AMC 353336		KELVIN PROSPECT #9	" SAME AS ABOVE "
AMC 353337		KELVIN PROSPECT #10	" SAME AS ABOVE "
AMC 353338		KELVIN PROSPECT #11	" SAME AS ABOVE "
AMC 353339		KELVIN PROSPECT #12	" SAME AS ABOVE "
AMC 353340		KELVIN PROSPECT #13	" SAME AS ABOVE "
AMC 353341		KELVIN PROSPECT #14	" SAME AS ABOVE "
AMC 353342		KELVIN PROSPECT #15	" SAME AS ABOVE "
AMC 353343		KELVIN PROSPECT #16	" SAME AS ABOVE "
AMC 353344		KELVIN PROSPECT #17	" SAME AS ABOVE "
AMC 353345		KELVIN PROSPECT #18	" SAME AS ABOVE "
AMC 353346		KELVIN PROSPECT #19	" SAME AS ABOVE "
AMC 353347		KELVIN PROSPECT #20	" SAME AS ABOVE "

RECEIVED  
BLM STATE OFFICE

\*FOR BLM PURPOSES ONLY

**ENTERED INTO COMPUTER**  
 SEP 07 2000

**VERIFIED**  
*SA 9-18-00*

**United States Department of the Interior**  
**Bureau of Land Management**  
 BUSINESS & SUPPORT SVCS DIV  
 222 N CENTRAL AVE  
 PHOENIX, AZ 85004 -2203  
 Phone: (602) 417-9200

Receipt	
No:	178267

**Transaction #:** 191558  
**Date of Transaction:** 08/29/2000

LINE #	QTY	COMMODITY / SUBJECT / ACTION / PRODUCT	REMARKS	UNIT PRICE	TOTAL
1	2	LOCATABLE MINERALS / MINING CLAIMS-ACCOUNTS/UNADJUDICATED / MINING CLAIM MONEY RECEIVED (455)	MAINT 2001 (20)	- n/a -	\$2,000.00
<b>TOTAL:</b>					<b>\$2,000.00</b>

PAYMENT INFORMATION			
1	AMOUNT:	\$2,000.00	POSTMARKED: N/A
	TYPE:	CHECK	RECEIVED: 08/29/2000
	CHECK NO:	1001	
	NAME:	JOHNSON, JOHN M 22811 S LINDSAY RD CHANDLER AZ 85249	

REMARKS

CASE SERIAL NUMBER INFORMATION		
TRNS #	LINE #	CASES
191558	1	AMC353328, AMC353347

This receipt was generated by the automated BLM Collections and Billings System and is a paper representation of a portion of the official electronic record contained therein.

**NOTICE!!**

**These documents have been scanned!**

**Do not place un-scanned documents beneath this notice!**

**Do not remove this notice from this file!**

GPO Jacket No. 560-102  
Print Order 61540  
Rise Business Services, LLC  
Job=AZ15 7/2/2019



Box Number= AZ15138



Claim Begin-End: AMC353328-AMC353247

**5 Miscellaneous**



AZ15138-4 AMC353193-AMC353776



When Recorded Mail To:  
John & Susan Johnson  
8714 N Dead Mans Gulch Rd  
Florence, AZ 85232

DATE/TIME: 02/22/08 1337  
FEE: \$13.00  
PAGES: 4  
FEE NUMBER: 2008-016317

### STATEMENT OF AGREEMENT

**Century Copper LLC, John M. Johnson, and Susan M. Johnson (Managing Members of Century Copper LLC) do hereby agree to follow and comply with the stipulations set forth by the DEPARTMENT OF THE INTERIOR, Bureau of Land Management, Arizona and described within:**

**Order Opening Public Lands to Mineral Location, Entry, and Patent – Serial Number A 1115 dated September 8, 1967**

AND

**Order Opening Public Lands to Mineral Location, Entry, and Patent – Serial Number A 5449 dated December 4, 1970**

**The Orders are attached and made part of this agreement as pages 1-3.**

**Dated this 22nd day of February, 2008**

RECEIVED  
B.L.M. AZ STATE OFFICE  
2008 FEB 25 P 12: 01  
PHOENIX, ARIZONA


By   
John M. Johnson, Managing Member


By   
Susan M. Johnson, Managing Member

STATE OF ARIZONA )  
County of Pinal )

**This instrument was acknowledged and executed before me, this 22nd day of February, 2008 by John M. Johnson and Susan M. Johnson, and they acknowledged that they executed the same for the purpose set forth herein.**

**My commission expires:** 10-17-2010



  
Notary Public

RECEIVED  
B.L.M. AZ STATE OFFICE

2008 FEB 25 P 12: 01

PHOENIX, ARIZONA

GILA AND GALT RIVER MERIDIAN

- T. 4 S., R. 10 E.
- Sec. 10. SE $\frac{1}{4}$ SE $\frac{1}{4}$ ;
- Sec. 13. NW $\frac{1}{4}$ NW $\frac{1}{4}$ , S $\frac{1}{2}$ N $\frac{1}{2}$ , S $\frac{1}{2}$ ;
- Sec. 14. S $\frac{1}{2}$ NE $\frac{1}{4}$ , NE $\frac{1}{4}$ NW $\frac{1}{4}$ , S $\frac{1}{2}$ NW $\frac{1}{4}$ , S $\frac{1}{2}$ ;
- Sec. 15. NW $\frac{1}{4}$ , NW $\frac{1}{4}$ SW $\frac{1}{4}$ , S $\frac{1}{2}$ SE $\frac{1}{4}$ .
- T. 4 S., R. 11 E.
- Sec. 1. SE $\frac{1}{4}$ , E $\frac{1}{2}$ SW $\frac{1}{4}$ ;
- Sec. 4. S $\frac{1}{2}$ ;
- Sec. 5;
- Sec. 7, lots 1, 3, 4, 7, SE $\frac{1}{4}$ SW $\frac{1}{4}$ , S $\frac{1}{2}$ SE $\frac{1}{4}$ ;
- Sec. 8, 9, 10, 11 and 12;
- Sec. 13. N $\frac{1}{2}$ , N $\frac{1}{2}$ S $\frac{1}{2}$ , SW $\frac{1}{4}$ SW $\frac{1}{4}$ , S $\frac{1}{2}$ SE $\frac{1}{4}$ ;
- Secs. 14, 15 and 17;
- Sec. 22. NE $\frac{1}{4}$ SE $\frac{1}{4}$ .
- T. 3 S., R. 12 E.
- Sec. 23, S $\frac{1}{2}$ ;
- Secs. 24 and 25.
- T. 4 S., R. 12 E.
- Sec. 1;
- Sec. 3. S $\frac{1}{2}$ ;
- Secs. 4 and 5;
- Sec. 6, lots 1, 2, 3, 4, 5, 6, S $\frac{1}{2}$ NE $\frac{1}{4}$ ;
- Sec. 7, lots 3, 4, SE $\frac{1}{4}$ ;
- Secs. 8, 9, and 10;
- Sec. 11. N $\frac{1}{2}$ ;
- Sec. 12. N $\frac{1}{2}$ ;
- Sec. 17;
- Sec. 18, lots 1, 2, 3, 4, E $\frac{1}{2}$ ;
- Sec. 19, lots 1, 2, 3, 4, E $\frac{1}{2}$ ;
- Sec. 20;
- Sec. 21. W $\frac{1}{2}$ ;
- Secs. 28 and 29;
- Sec. 30, lots 1, 2, 3, 4, E $\frac{1}{2}$ ;
- Sec. 31, lots 1, 2, NE $\frac{1}{4}$ ;
- Sec. 33.
- T. 5 S., R. 12 E.
- Sec. 4, lots 1, 2, 3, 4, S $\frac{1}{2}$ N $\frac{1}{2}$ ;
- Sec. 5, lots 1, 2, 3, 4, S $\frac{1}{2}$ N $\frac{1}{2}$ .
- T. 3 S., R. 13 E.
- Sec. 31, lots 3, 4, E $\frac{1}{2}$ SW $\frac{1}{4}$ .
- T. 4 S., R. 13 E.
- Sec. 1, lots 4, 5, W $\frac{1}{2}$ SW $\frac{1}{4}$ ;
- Sec. 2, lots 1, 2;
- Sec. 3;
- Sec. 4, lots 1, 2, 3, 4, S $\frac{1}{2}$ N $\frac{1}{2}$ , NE $\frac{1}{4}$ SW $\frac{1}{4}$ , S $\frac{1}{2}$ SW $\frac{1}{4}$ , NE $\frac{1}{4}$ SE $\frac{1}{4}$ , S $\frac{1}{2}$ SE $\frac{1}{4}$ ;
- Secs. 5 and 6;
- Sec. 7, lots 1 and 2, E $\frac{1}{2}$ NW $\frac{1}{4}$ , NE $\frac{1}{4}$ ;
- Sec. 8. N $\frac{1}{2}$ ;
- Sec. 9, lots 1, 2, 3, 4, N $\frac{1}{2}$ N $\frac{1}{2}$ , S $\frac{1}{2}$ NW $\frac{1}{4}$ , N $\frac{1}{2}$ S $\frac{1}{2}$ , S $\frac{1}{2}$ SE $\frac{1}{4}$ ;
- Sec. 12, lots 1, 2, 4, and part of lots 3, 5, 6, 7, 8, Part S $\frac{1}{2}$ NW $\frac{1}{4}$ , that are Federal lands; NW $\frac{1}{4}$ NW $\frac{1}{4}$ .
- T. 4 S., R. 14 E.
- Sec. 7, lot 6;
- Sec. 8. E $\frac{1}{2}$ SW $\frac{1}{4}$ , SW $\frac{1}{4}$ SW $\frac{1}{4}$ ;
- Sec. 16, lots 1, 2, 3, 4, 9, 10, 11;
- Sec. 19. W $\frac{1}{2}$ NE $\frac{1}{4}$ ;
- Sec. 20. SW $\frac{1}{4}$ NW $\frac{1}{4}$ , SW $\frac{1}{4}$ SW $\frac{1}{4}$ .
- T. 5 S., R. 15 E.
- Sec. 7. SE $\frac{1}{4}$ SW $\frac{1}{4}$ ;
- Sec. 13, lot 4;
- Sec. 21, lots 1 and 4, W $\frac{1}{2}$ SE $\frac{1}{4}$ .
- T. 5 S., R. 16 E.
- Sec. 5, lots 1 to 5 S $\frac{1}{2}$ NE $\frac{1}{4}$ , N $\frac{1}{2}$ SE $\frac{1}{4}$ , SW $\frac{1}{4}$ SE $\frac{1}{4}$ ;
- Sec. 8, lot 1, and unurveyed portion of SE $\frac{1}{4}$ SE $\frac{1}{4}$ ;
- Sec. 7, lot 1, pt. lot 2, E $\frac{1}{2}$ NE $\frac{1}{4}$ , N $\frac{1}{2}$ SE $\frac{1}{4}$ , and unurveyed portion of N $\frac{1}{2}$ NW $\frac{1}{4}$ , NW $\frac{1}{4}$ NE $\frac{1}{4}$ ;
- Sec. 8, NW $\frac{1}{4}$ NW $\frac{1}{4}$ .

The areas described aggregate approximately 26,184.28 acres in Pinal County.

[Public Land Order 3835]  
[Arizona 017339]

ARIZONA

Withdrawal for Proposed Buttes Dam and Reservoir, Middle Gila River Project

By virtue of the authority contained in section 3 of the Act of June 17, 1902 (32 Stat. 338; 43 U.S.C. 416), as amended and supplemented, it is ordered as follows:

1. Subject to valid existing rights, the following described public lands which are under the jurisdiction of the Secretary of the Interior, are hereby withdrawn from all forms of appropriation under the public land laws, including the mining laws, but not from leasing under the mineral leasing laws, and reserved for the proposed Buttes Dam and Reservoir, Middle Gila River Project:

2. The use and administration of the lands will become subject to the provisions of the reclamation laws (Act of June 17, 1902, supra, as amended and supplemented), including the use of the lands under lease, license or permit, at such time as the Buttes Dam and Reservoir, Middle Gila River Project, is authorized by the Congress.

3. Pending authorization of the project, the withdrawal made by this order does not alter the applicability of the public land laws governing the use of the lands under lease, license, or permit, or the disposal of their mineral or vegetative resources, other than under the mining laws, subject to the condition that such use or disposition will not be inconsistent with the reclamation laws and the purposes for which the lands are withdrawn.

HARRY R. ANDERSON,  
Assistant Secretary of the Interior.

SEPTEMBER 27, 1965.

[P.R. Doc. 65-10482; Filed, Oct. 1, 1965; 9:45 a.m.]

Public Land Order 3835 published as FEDERAL REGISTER  
Doc. 65-10482, Saturday, October 2, 1965, on pages  
12642 and 02643, Vol. 30, No. 191.

a. In carrying on the mining and milling operations contemplated hereunder, locator will, by means of substantial dikes or other adequate structures, confine all tailings, debris, and harmful chemicals in such a manner that the same shall not be carried into Gila River bottom lands by storm waters or otherwise.

b. There shall be reserved to the United States, its successors and assigns, the prior right to use any of the lands to construct, operate and maintain dams, dikes, reservoirs, canals, wasteways, laterals, ditches, telephone and telegraph lines, electric transmission lines, roadways and appurtenant irrigation structures, without payment by the United States or its successors for such right, and the locator shall agree that if the construction of any or all of such dams, dikes, reservoirs, canals, wasteways, laterals, ditches, telephone and telegraph lines, electric transmission lines, roadways, or appurtenant irrigation structures across, over or upon said lands should be made more expensive by reason of the existence of improvements or workings of the locator thereon, the total of such additional expense shall be estimated by the Secretary of the Interior, whose estimate is to be final and binding, and within 30 days after demand is made upon the locator for payment of any such sums, the locator will make payment thereof to the United States or its successors constructing such dams, dikes, reservoirs, canals, wasteways, laterals, ditches, telephone and telegraph lines, electric transmission lines, roadways, or appurtenant irrigation structures across, over, or upon said lands. The United States, its officers, agents, and employees and its successors and assigns shall not be held liable for any damage to the improvements or workings of the locator resulting from the construction, operation, and maintenance of any of the works herein above enumerated.

Inquiries concerning the lands shall be addressed to the Manager, Land Office, Bureau of Land Management, 3022 Federal Building, Phoenix, Ariz. 85025.

Fred J. Wexler,  
State Director.

SEPTEMBER 8, 1967.  
[F.R. Doc. 67-10762; Filed, Sept. 13, 1967;  
8:47 a.m.]

[A 1118]

ARIZONA

**Order Opening Public Lands to Mineral Location, Entry, and Patent**

By virtue of the authority of the Act of April 23, 1932 (47 Stat. 138; 43 U.S.C. 154) and the regulations thereunder contained in 43 CFR 3400.4; it is ordered as follows:

1. Subject to valid existing rights and the provisions of existing withdrawals, the following described lands shall, commencing at 10 a.m., on October 23, 1967, be open to location, entry, and patenting under the U.S. mining laws, subject to the stipulations hereinafter quoted, to be executed and acknowledged in favor of the United States by the locators, for themselves, their heirs, successors, and assigns, and recorded in the county records and in the U.S. Land Office at Phoenix, Ariz., before any rights attach by virtue of this order:

GILA AND SALT RIVER MERIDIAN, ARIZONA

T. 4 S., R. 13 E.,  
Sec. 9, 8 1/2 SE 1/4, W 1/2 NW 1/4 SE 1/4.

The areas described contain 100 acres.  
2. The lands lie within the withdrawal for the Middle Gila River Project made by Public Land Order No. 3835, dated September 27, 1965.  
3. Location, entry, and/or patenting of the lands shall be subject to the following stipulations:

Order Opening Public Land to Mineral Location, Entry, and Patent published in Federal Register as Document 67-10762, Thursday, September 14, 1967 on page 13083, Vol. 32, No. 178.

(A 1115)

RECEIVED  
B.L.M. AZ STATE OFFICE  
2008 FEB 25 P 12: 01  
PHOENIX, ARIZONA

DEPARTMENT OF THE INTERIOR

Bureau of Land Management  
[A 5449]

ARIZONA

Order Opening Public Lands to Mineral Location, Entry, and Patent

By virtue of the authority of the Act of April 23, 1932 (47 Stat. 136; 43 U.S.C. 154) and the regulations thereunder contained in 43 CFR 3818, it is ordered as follows:

1. Subject to valid existing rights and the provisions of existing withdrawals, the following described lands shall, commencing at 10 a.m. on January 13, 1971, be open to location, entry and patenting under the U.S. Mining Laws, subject to the stipulations hereinafter quoted, to be executed and acknowledged in favor of the United States by the locators, for themselves, their heirs, successors, and assigns, and recorded in the county records and in the U.S. Land Office at Phoenix, Arizona, before any rights attach by virtue of this order:

GILA AND SALT RIVER MEADOWS, ARIZONA  
T. 4 S., R. 13 E.  
Sec. 8, NW 1/4, NW 1/4 NE 1/4, SW 1/4 NE 1/4;  
Sec. 9, SW 1/4 NW 1/4, NE 1/4 SE 1/4, E 1/4 NW 1/4 SE 1/4, NW 1/4 SW 1/4, lots 3 and 4.

The areas described contain 559.34 acres.

2. The lands lie within the withdrawal for the Middle Gila River Project made by Public Land Order 3835, dated September 27, 1965, and, in part, under Public Land Order 141 of June 18, 1943 withdrawing lands for San Carlos Indian Irrigation Project.

3. Location, entry and/or patenting of the land shall be subject to the following stipulations:

a. In carrying on the mining and milling operations contemplated hereunder applicant will, by means of substantial dikes or other adequate structure, confine all tailings, debris, and harmful chemicals in such a manner that the same shall not be carried into Gila River bottom lands by storm waters or otherwise.

b. There is reserved to the United States, its successors and assigns, the prior right to use any of the lands above described, to construct, operate, and maintain dams, dikes, reservoirs, canals, wasteways, laterals, ditches, telephone and telegraph lines, electric transmission lines, roadways, railroads, and appurtenant irrigation structures, without any payment made by the United States or its successors for such right, with the agreement on the part of the applicant that if the construction of any or all of such dams, dikes, reservoirs, canals, wasteways, laterals, ditches, telephone and telegraph lines, electric transmis-

sion lines, roadways, railroads, or appurtenant irrigation structures across, over, or upon said lands should be made more expensive by reason of the existence of improvements or workings of the applicant thereon, such additional expense is to be estimated by the Secretary of the Interior, whose estimate is to be final and binding upon the parties hereto, and that within thirty (30) days after demand is made upon the applicant for payment of any such sums, the applicant will make payment thereof to the United States or its successors constructing such dams, dikes, reservoirs, canals, wasteways, laterals, ditches, telephone and telegraph lines, electric transmission lines, roadways, railroads, or appurtenant irrigation structures across, over, or upon said lands. The applicant further agrees that the United States, its officers, agents, and employees and its successors and assigns shall not be held liable for any damage to the improvements or workings of the applicant resulting from the construction, operation, and maintenance of any of the works hereinabove enumerated.

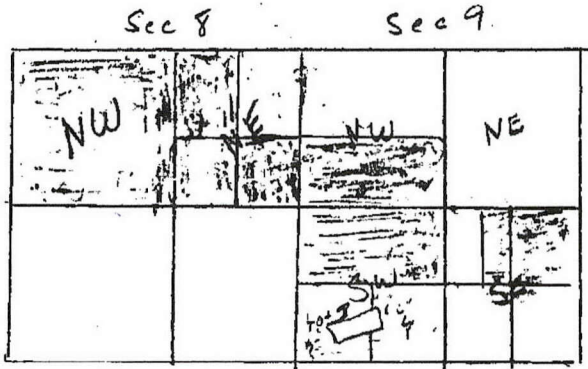
Inquiries concerning these lands shall be addressed to Manager, Land Office, Bureau of Land Management, 3022 Federal Building, Phoenix, Arizona 85025.

JOE T. FALLIN,  
State Director.

DECEMBER 4, 1970.  
[F.R. Doc. 70-16713; Filed, Dec. 11, 1970; 8:45 a.m.]

SERIAL NUMBER A 5449

Order Opening Public Lands to Mineral Location, Entry, and Patent published as F.R. Doc. 70-16713 in FEDERAL REGISTER, Saturday, December 12, 1970, Vol. 35, No. 241, on Page No. 18926.



A 5449 1/13/1971  
Patent  
A 1115 10/23/1967  
Classification Power Site # 438  
11/16/1950  
DM

2008 FEB 25 P 12:02  
PHOENIX, ARIZONA

DECEMBER 18, 2002

AMC 353328

U. S. DEPARTMENT OF THE INTERIOR  
BUREAU OF LAND MANAGEMENT  
ARIZONA STATE OFFICE  
222 NORTH CENTRAL AVENUE  
PHOENIX, AZ 85004-2203

RE: 3800 (957) AB  
AMC 353328

TO WHOM CONCERNED:

PLEASE ACCEPT THIS NOTICE AS FORMAL ADDRESS CHANGE FOR THE ABOVE REFERENCED MINING CLAIMS.

OLD ADDRESS: 22811 S. LINDSAY ROAD, CHANDLER, AZ 85249

NEW ADDRESS: JOHN M. JOHNSON  
4550 E. BILL GRAY ROAD, SEDONA, AZ 86336

THANK YOU FOR YOUR HELP IN THIS MATTER.

SINCERELY,



JOHN M. JOHNSON

12/26/02 CBS updated -  
need to update LR2000  
Updated 11/6/2003  
RWE  
Ced



AMC	Name	T+R.	Problem
353336	Kelvin Prospect #9	4S 13E Sec 9 SW	No rights obtained to prove that boundary ms Patent 809582 in S2 SW
353337	Kelvin Prospect #10	" "	" "
353338	Kelvin Prospect #11	" "	" "
353345	Kelvin Prospect #18	" "	" "
353346	Kelvin Prospect #19	" "	" "
353347	Kelvin Prospect #20	" "	" "



# United States Department of the Interior

## BUREAU OF LAND MANAGEMENT

Arizona State Office  
222 North Central Avenue  
Phoenix, AZ 85004-2203

In reply refer to:

3800 (957) AB  
AMC 353328

NOV 07 2002

Mr. John M. Johnson  
22811 S. Lindsay Road  
Chandler, AZ 85249

To Whom It May Concern:

Regarding mining claims AMC353328 – AMC353347, as of November 7, 2002, these twenty claims are in good standing with the Arizona State Office, Bureau of Land Management. All annual maintenance fees have been paid through the 2003 assessment year, which began on September 1, 2002, and runs through September 1, 2003.

If you require any further information please contact me at 602-417-9334. Please include your AMC numbers on all correspondence.

Amy F. Bunda  
Land Law Examiner

United States Department of the Interior  
BUREAU OF LAND MANAGEMENT  
ARIZONA STATE OFFICE  
222 North Central Avenue  
Phoenix, Arizona 85004-2203

May 23, 2000

In Reply Refer To:  
3800 (952.3)

CLAIMANT(S):     Jesse C. Aldridge  
                      22811 S. Lindsay Rd.  
                      Chandler, Arizona 85249

                      John M. Johnson  
                      22811 S. Lindsay Rd.  
                      Chandler, Arizona 85249

The enclosed claim index is provided to identify the owner's name, address, and AMC number assigned to the claim.

No rights were obtained to that portion of the following claims which overlaps Patent 809582 in T. 4 S., R. 13 E., section 9, SW1/4: AMC 353336, AMC 353337, AMC 353338, Kelvin Prospect # 9 through # 11; AMC 353345, AMC 353346, AMC 353347, Kelvin Prospect # 18 through #20.

If you have any questions, please call (602) 417-9518.

Enclosure

## ADDITIONAL INFORMATION

**ASSESSMENT YEAR:** Begins at 12 noon September 1 through 12 noon the following September 1.

If the claim is located on or before September 1 and near the end of the assessment year, you must pay the \$135 plus an additional \$100 maintenance fee to cover the upcoming assessment year. If you qualify for a waiver, you may submit a waiver certification rather than pay the \$100 for the assessment year. (Example: If the location date is August 28 and you file with BLM September 5, you must pay \$135 for the assessment year in which the claim is located and either pay an additional \$100 maintenance fee or file a waiver for the following year **at the same time**. If you do not qualify for a waiver, you must pay the additional \$100 maintenance fee.)

**MAINTAINING CLAIMS:** Either a \$100 Maintenance Fee or a Small Miner's Waiver Certification must be filed on or before each September 1 and is filed in advance for the upcoming year. There is no fee required for the waiver.

**CLAIMANT'S WHO FILE THE MAINTENANCE FEE MUST:** Include a document listing the claim names and BLM serial numbers for which the fees are being paid.

**CLAIMANT'S WHO FILE THE WAIVER CERTIFICATION MUST:**

1. Complete the assessment work for the current assessment year prior to September 1 (example: Work completed for 2000 assessment year and seeking waiver for 2001).
2. Have an interest in 10 or fewer mining claims in the United States on September 1. You must file a relinquishment or transfer ownership on or before September 1 for those claims that are over the 10-claim limit.
3. Include the name, address and signature of all owners on the waiver.
4. List the claim name and serial numbers.
5. On or before December 30, file a Proof of Labor or Notice of Intention to Hold with the Arizona State Office. BLM service charge is \$5 per claim.

**CHANGE OF ADDRESS:** It is important to notify us of any change of address. Please list the claim name and serial number. There is no fee for a change of address.

**AMENDMENTS:** If a correction is required on the original location notice, an amended notice should be filed with the BLM and County Recorder. BLM service charge is \$5 per claim. You cannot amend a mining claim to add additional acreage or locators, or to change the type of claim (i.e., lode to placer).

**TRANSFER OF INTEREST:** If there is a change of ownership, the **notarized** transfer document must be filed with BLM and the County Recorder. BLM service charge is \$5 per claim.

**PRIOR TO OPERATION:** Contact the BLM Field Office or Forest Service Office having jurisdiction over the land in which your claim is located. Please check with the appropriate office on what type of work you are allowed to do and what steps are required, such as casual work, notice or plan of operations, and bond requirements.

May 16, 2000

Sharli,

Please insert the following paragraph in new claim letter for AMC 353328.

No rights were obtained to that portion of the following claims which overlaps Patent 809582 in T. 4 S., R. 13 E., section 9, SW1/4: AMC 353336, AMC 353337, AMC 353338, Kelvin Prospect # 9 through # 11; AMC 353345, AMC 353346, AMC 353347, Kelvin Prospect # 18 through #20.

Thank you,

Dorie

**NOTICE!!**

**These documents have been scanned!**

**Do not place un-scanned documents beneath this notice!**

**Do not remove this notice from this file!**

GPO Jacket No. 560-102  
Print Order 61540  
Rise Business Services, LLC  
Job=AZ15 7/2/2019



Box Number= AZ15138



Claim Begin-End: AMC353328-AMC353247

**6 Location Notices-Amendments and Supporting Documents**



AZ15138-4

AMC353193-AMC353776

See attached stipulations - per A. L. 2-28-2000

Relocations - AMC 350441

Status Checked By:	Angel
MTP Checked By:	Angel
GEO Checked By:	Angel
Preadjudication By:	
Final Adjudication By:	

**MINING CLAIM STATUS REPORT**

LEAD SERIAL NO. AMC 353328 THROUGH AMC 353347

AM  
5/15/2000

<u>20</u>	LODE	@ \$25 = \$	<u>500</u>	Location Fee
	PLACER	@ \$10 = \$	<u>200</u>	Service Fee--curable defect
	MILL SITE	@ \$100 = \$	<u>2,000</u>	Claim Maintenance Fee
	TUNNEL SITE	\$	<u>2700</u>	<b>TOTAL FEES</b>
	ASSOCIATION	\$		Copy Fees
	PLACER	\$	<u>5.20</u>	Overage <input type="checkbox"/> Shortage <input type="checkbox"/>
		\$	<u>2705.20</u>	<b>TOTAL RECEIVED</b>

OVER-THE-COUNTER:  MAIL:  Timely Filed: YES  NO

**LEGAL DESCRIPTION:**

T <u>45</u>	R <u>13E</u>	S <u>9</u>	T	R	S
T	R	S <u>8</u>	T	R	S
T	R	S <u>17.</u>	T	R	S
T	R	S	T	R	S

GENERAL JURISDICTION: BLM  or NATIONAL FOREST  Name \_\_\_\_\_

SPLIT ESTATE LAND: SX  PX  SRHE  OTHER  Specify \_\_\_\_\_

WILDERNESS AREA (WA): NIA Specify \_\_\_\_\_

CLAIMS SUBJECT TO PL 359: YES  NO

PROPER NOTICE FILED IF LOCATING ON SRHE: YES  NO

COMMENTS: Sec 9 = SW 1/4 PENW, lots 3, 4, open to ME entry 1-13-71  
Subject to Stipulations - 12-28-70

See 8 = Claim # 1 & part of # 2 within Gila River - see 8 - NW, NWE,  
Open to entry A5449 - 12-28-70 - Size

\* Claimant reviewed and signed stipulations involving Gila River -

STATUS: PARTIALLY VOID  VOID

PRIVATE MINERALS  WITHDRAWN  OTHER

COMMENTS: Please see attached info from  
former case file -  
Angel

When recorded, mail to

Name JOHN M. JOHNSON

Address 22811 S. Lindsay Road

City/State/Zip Code Chandler, AZ 85249

Space above this line for Recorder's use

### NOTICE OF MINING CLAIM

RECEIVED  
BLM, AZ STATE OFFICE  
2000 FEB 28 P 12:57  
PHOENIX, ARIZONA

- 1. TYPE OF NOTICE:  Location  Amendment  Relocation
- 2. TYPE OF CLAIM:  Placer  Lode  Millsite  Tunnelsite
- 3. The name and address of the Locator is

Name: JOHN M. JOHNSON & JESSE C. ALDRIDGE  
 Address: 22811 S. Lindsay Road  
 City/State/Zip Code: Chandler, AZ 85249

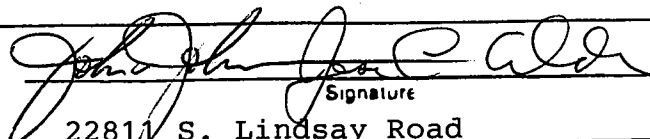
- 4. The name of the claim is KELVIN PROSPECT # 1
- 5. The date of the location is \* February 25, 2000
- 6. The claim is 1500 feet long and 600 feet wide. The distance from the location monument to each end of the claim is ± 10 feet in a West direction and ± 1490 feet in a East direction.
- 7. The general course of the claim is from the West to the East
- 8. The location of the claim is in Section 8, Township 4 South Range 13 East

G & SR Base and Meridian,  
Mineral Creek Mining District, Pinal County,  
 State of Arizona

- 9. If amending or relocating, the previous claim name was \_\_\_\_\_ recorded in Docket(Book) \_\_\_\_\_ page(s) \_\_\_\_\_ Mining District, \_\_\_\_\_ County, State of \_\_\_\_\_

- 10. The location of the claim with reference to a natural object or permanent monument is The S. E. Corner of the claim is 3000 ft north of the S.E. Corner Section Marker of Section 8 T 4 S R 13 E  
This claim encompasses portions of the N.E. Quarter Section of Section 8 T4 S R 13 E

Dated: February 25, 2000

  
 Signature  
22811 S. Lindsay Road  
 Address  
Chandler, AZ 85249  
 City/State/Zip



# MAP OF MINING CLAIM LOCATION

- The name of the claim is KELVIN PROSPECT # 1
- The S. E. corner of the claim is 3000 feet in a North direction to a survey monument or permanent natural object described as the S.E. corner section marker of Section 8 T 4 S R 13 E
- The type of location monument is a 5 ft length of 1 1/2 inch white PVC pipe  
The type of corner end monuments are a 5 ft length of 1 1/2 inch white PVC pipe
- The bearing and distance between the corners of the claim are beginning at the S.E. corner of the claim, 600 feet in a North direction to the N.E. corner, then 1500 feet in a West direction to the N.W. corner, then 600 feet in a South direction to the S.W. corner, then 1500 feet in a East direction to the point of beginning

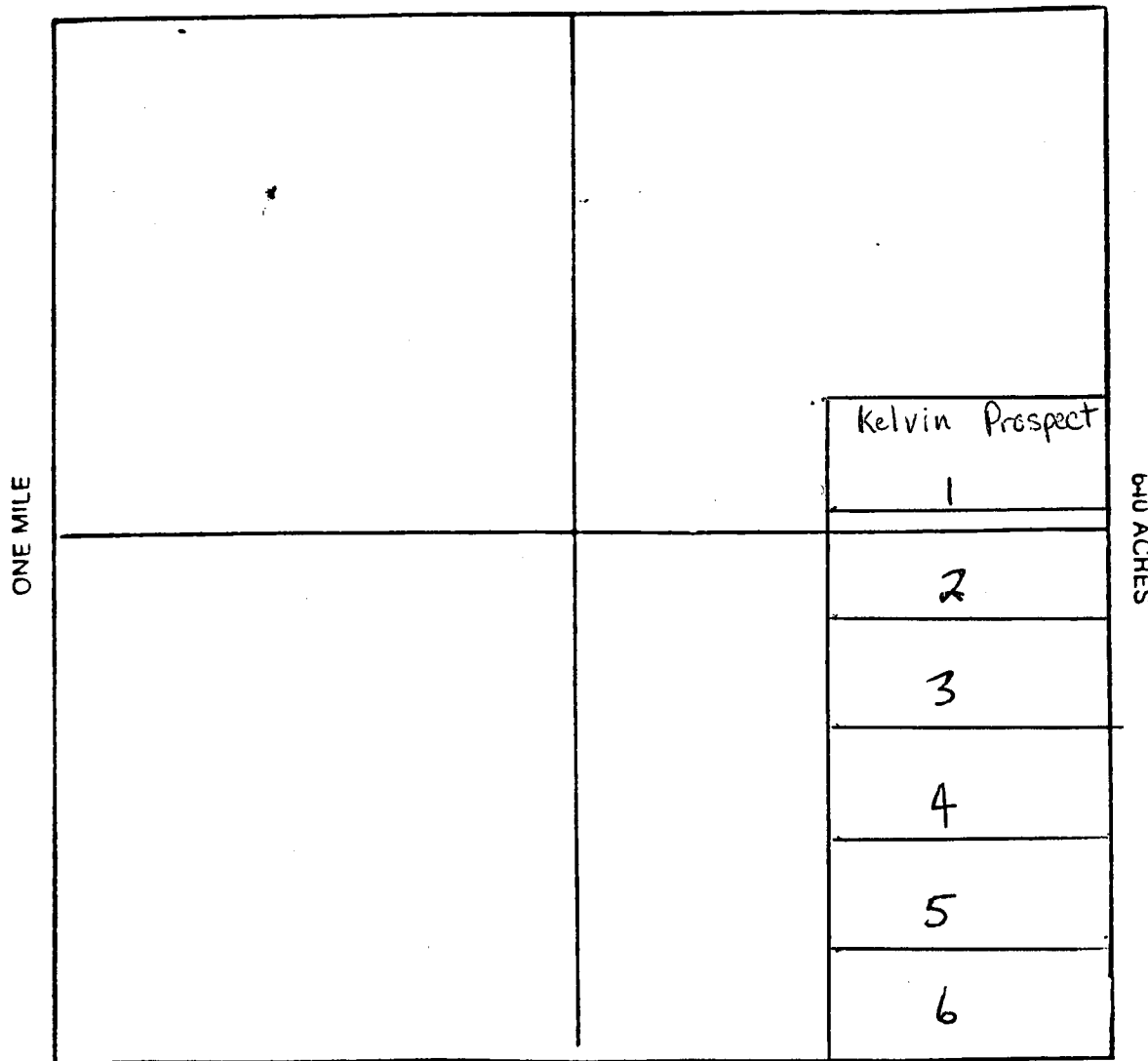
## MAP

One inch = One thousand feet

North Arrow



ONE MILE



Section 8 Range 13 East Township 4 South

G & SR

Base and Meridian

Dated February 25, 2000

*[Handwritten Signature]*  
Signature

When recorded, mail to

Name JOHN M. JOHNSON

Address 22811 S. Lindsay Rd.

City/State/Zip Code Chandler, AZ 85249

Space above this line for Recorder's use

### NOTICE OF MINING CLAIM

- 1. TYPE OF NOTICE:  Location  Amendment  Relocation
- 2. TYPE OF CLAIM:  Placer  Lode  Millsite  Tunnelsite
- 3. The name and address of the Locator is

RECEIVED  
 BLM, AZ STATE OFFICE  
 2000 FEB 28 P 12:51  
 PHOENIX, ARIZONA

Name: JOHN M. JOHNSON & JESSE C. ALDRIDGE

Address: 22811 S. Lindsay Rd.

City/State/Zip Code: Chandler, AZ 85249

4. The name of the claim is KELVIN PROSPECT #2

5. The date of the location is February 25, 2000

6. The claim is 1500 feet long and 600 feet wide. The distance from the location monument to each end of the claim is ±10 feet in a West direction and ±1490 feet in a East direction.

7. The general course of the claim is from the West to the East

8. The location of the claim is in Section 8, Township 4 South

Range 13 East

G & SR Base and Meridian

Mineral Creek Mining District, Pinal County,

State of Arizona

9. If amending or relocating, the previous claim name was \_\_\_\_\_

recorded in Docket(Book) \_\_\_\_\_ page(s) \_\_\_\_\_

\_\_\_\_\_ Mining District, \_\_\_\_\_ County

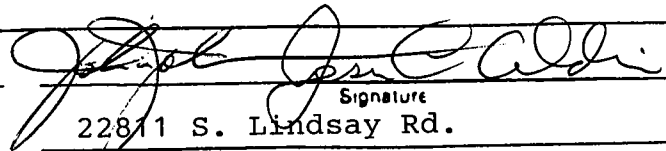
State of \_\_\_\_\_

10. The location of the claim with reference to a natural object or permanent monument is The S.E. Corner of the claim is 2400 ft. North of the S.E. Corner Section Marker

of Section 8 T.4 S. R.13 E.

This claim encompasses portions of the N.E. & S.E. Quarter Sections of Section 8 T.4 S. R. 13 E.

Dated: February 25, 2000



Signature

22811 S. Lindsay Rd.

Chandler, AZ 85249

City/State/Zip

# MAP OF MINING CLAIM LOCATION

- The name of the claim is KELVIN PROSPECT #2
- The S.E. corner of the claim is 2400 feet in a North direction to a survey monument or permanent natural object described as The S.E. Corner Section Marker of Section 8 T.4 S. R.13 E.
- The type of location monument is a 5 ft. length of 1½ inch white PVC pipe  
The type of corner end monuments are a 5 ft. length of 1½ inch white PVC pipe
- The bearing and distance between the corners of the claim are beginning at the S.E. corner of the claim, 600 feet in a North direction to the N.E. corner, then 1500 feet in a West direction to the N.W. corner, then 600 feet in a South direction to the S.W. corner, then 1500 feet in a East direction to the point of beginning

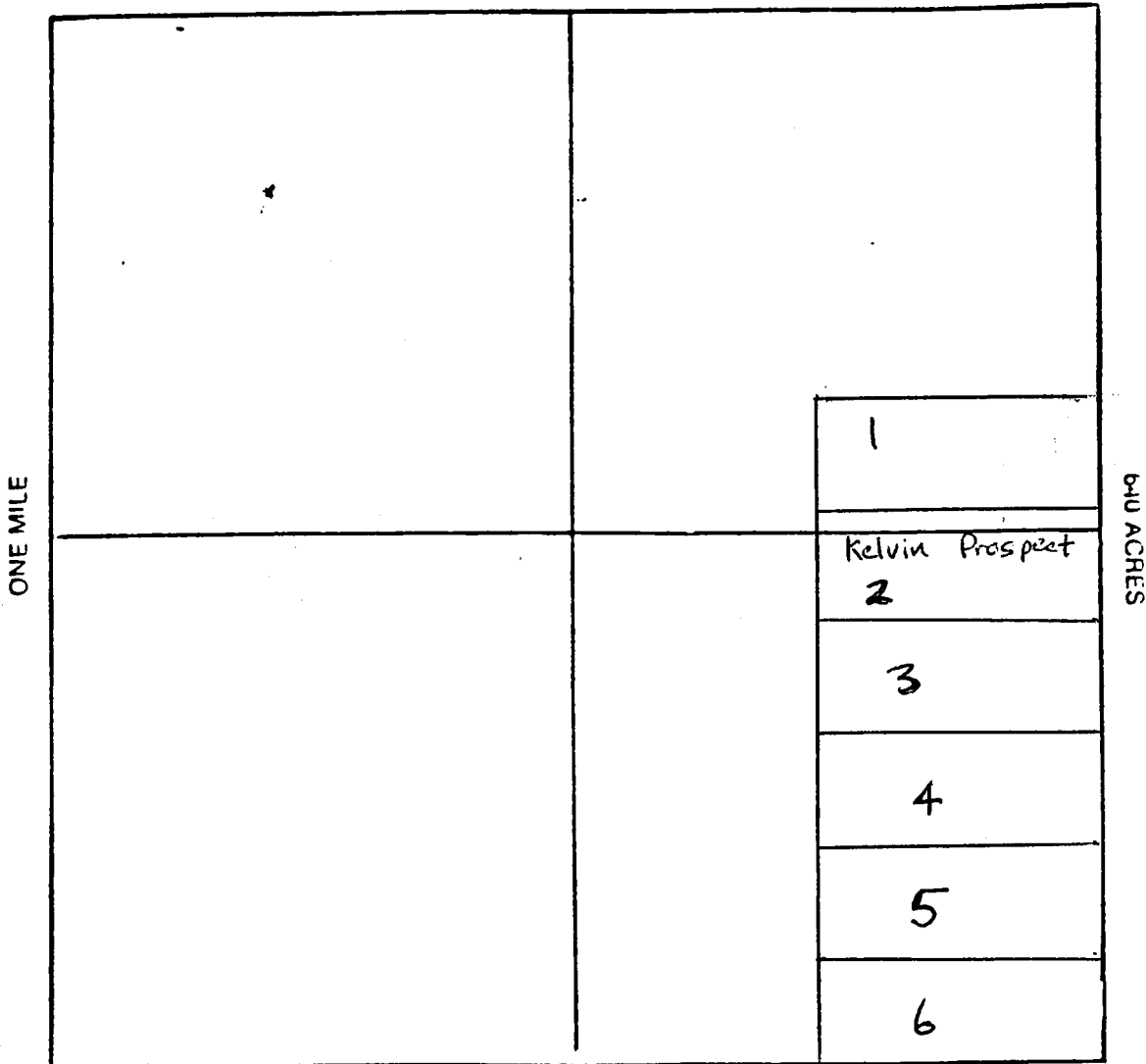
## MAP

One inch = One thousand feet

North Arrow



ONE MILE



Section 8 Range 13 East Township 4 South

G & SR

Base and Meridian

Dated February 25, 2000

*[Handwritten Signature]*  
Signature

2-28-2000 -

# DEPARTMENT OF THE INTERIOR

Bureau of Land Management

[A 5449]

ARIZONA

## Order Opening Public Lands to Mineral Location, Entry, and Patent

By virtue of the authority of the Act of April 23, 1932 (47 Stat. 136; 43 U.S.C. 154) and the regulations thereunder contained in 43 CFR 3816, it is ordered as follows:

1. Subject to valid existing rights and the provisions of existing withdrawals, the following described lands shall, commencing at 10 a.m. on January 13, 1971, be open to location, entry and patenting under the U.S. Mining Laws, subject to the stipulations hereinafter quoted, to be executed and acknowledged in favor of the United States by the locators, for themselves, their heirs, successors, and assigns, and recorded in the county records and in the U.S. Land Office at Phoenix, Arizona, before any rights attach by virtue of this order:

GILA AND SALT RIVER MERIDIAN, ARIZONA

T. 4 S., R. 13 E.

Sec. 8, NW $\frac{1}{4}$ , NW $\frac{1}{4}$ NE $\frac{1}{4}$ , S $\frac{1}{2}$ NE $\frac{1}{4}$ ;

Sec. 9, S $\frac{1}{2}$ NW $\frac{1}{4}$ , NE $\frac{1}{4}$ SE $\frac{1}{4}$ , E $\frac{1}{2}$ NW $\frac{1}{4}$ SE $\frac{1}{4}$ , N $\frac{1}{2}$ SW $\frac{1}{4}$ , lots 3 and 4.

The areas described contain 559.34 acres.

2. The lands lie within the withdrawal for the Middle Gila River Project made by Public Land Order 3835, dated September 27, 1965, and, in part, under Public Land Order 141 of June 16, 1943 withdrawing lands for San Carlos Indian Irrigation Project.

3. Location, entry and/or patenting of the land shall be subject to the following stipulations:

a. In carrying on the mining and milling operations contemplated hereunder applicant will, by means of substantial dikes or other adequate structure, confine all tailings, debris, and harmful chemicals in such a manner that the same shall not be carried into Gila River bottom lands by storm waters or otherwise.

b. There is reserved to the United States, its successors and assigns, the prior right to use any of the lands above described, to construct, operate, and maintain dams, dikes, reservoirs, canals, wasteways, laterals, ditches, telephone and telegraph lines, electric transmission lines, roadways, railroads, and appurtenant irrigation structures, without any payment made by the United States or its successors for such right, with the agreement on the part of the applicant that if the construction of any or all of such dams, dikes, reservoirs, canals, wasteways, laterals, ditches, telephone and telegraph lines, electric transmis-

sion lines, roadways, railroads, or appurtenant irrigation structures across, over, or upon said lands should be made more expensive by reason of the existence of improvements or workings of the applicant thereon, such additional expense is to be estimated by the Secretary of the Interior, whose estimate is to be final and binding upon the parties hereto, and that within thirty (30) days after demand is made upon the applicant for payment of any such sums, the applicant will make payment thereof to the United States or its successors constructing such dams, dikes, reservoirs, canals, wasteways, laterals, ditches, telephone and telegraph lines, electric transmission lines, roadways, railroads, or appurtenant irrigation structures across, over, or upon said lands. The applicant further agrees that the United States, its officers, agents, and employees and its successors and assigns shall not be held liable for any damage to the improvements or workings of the applicant resulting from the construction, operation, and maintenance of any of the works hereinabove enumerated.

Inquiries concerning these lands shall be addressed to Manager, Land Office, Bureau of Land Management, 3022 Federal Building, Phoenix, Arizona 85025.


JOE T. FALLINI,  
State Director.

DECEMBER 4, 1970.

[F.R. Doc. 70-16713; Filed, Dec. 11, 1970;  
8:45 a.m.]

SERIAL NUMBER A 5449

Order Opening Public Lands to Mineral Location, Entry, and Patent published as F.R. Doc. 70-16713 in FEDERAL REGISTER, Saturday, December 12, 1970, Vol. 35, No. 241, on Page No. 18926.



When recorded, mail to

Name JOHN M. JOHNSON

Address 22811 S Lindsay Road

City/State/Zip Code Chandler, AZ 85249

Space above this line for Recorder's use

### NOTICE OF MINING CLAIM

1. TYPE OF NOTICE:  Location  Amendment  Relocation

2. TYPE OF CLAIM:  Placer  Lode  Millsite  Tunnelsite

3. The name and address of the Locator is

Name: JOHN M. JOHNSON & JESSE C. ALDRIDGE  
Address: 22811 S. Lindsay Road  
City/State/Zip Code: Chandler, AZ 85249

RECEIVED  
BLM, AZ STATE OFFICE  
2000 FEB 28 P 12:58  
PHOENIX ARIZONA

4. The name of the claim is KELVIN PROSPECT # 3

5. The date of the location is February 25, 2000

6. The claim is 1500 feet long and 600 feet wide. The distance from the location monument to each end of the claim is ± 10 feet in a West direction and ± 1490 feet in a East direction.

7. The general course of the claim is from the West to the East

8. The location of the claim is in Section 8, Township 4 South, Range 13 East

G & SR Base and Meridian,  
Mineral Creek Mining District, Pinal County,

State of Arizona

9. If amending or relocating, the previous claim name was \_\_\_\_\_

\_\_\_\_\_ recorded in Docket(Book) \_\_\_\_\_ page(s) \_\_\_\_\_ Mining District, \_\_\_\_\_ County,

State of \_\_\_\_\_


10. The location of the claim with reference to a natural object or permanent monument is the S.E. corner of the claim is 1800 ft north of the S.E. corner section

marker of Section 8 T 4 S R 13 E

This claim encompasses portions of the S.E. quarter section of

Section 8 T 4 S R 13 E

Dated: February 25, 2000

  
Signature  
22811 S. Lindsay Road  
Address

Chandler, AZ 85249  
City/State/Zip

# MAP OF MINING CLAIM LOCATION

- 1 The name of the claim is KELVIN PROSPECT # 3
- 2 The S.E. corner of the claim is 1800 feet in a North direction to a survey monument or permanent natural object described as the S.E. corner section marker of Section 8 T 4 S R 13 E
- 3 The type of location monument is a 5 ft length of 1 1/2 inch white PVC pipe  
The type of corner end monuments are a 5 ft length of 1 1/2 inch white PVC pipe
4. The bearing and distance between the corners of the claim are beginning at the S.E. corner of the claim, 600 feet in a North direction to the N.E. corner, then 1500 feet in a West direction to the N.W. corner, then 600 feet in a South direction to the S.W. corner, then 1500 feet in a East direction to the point of beginning

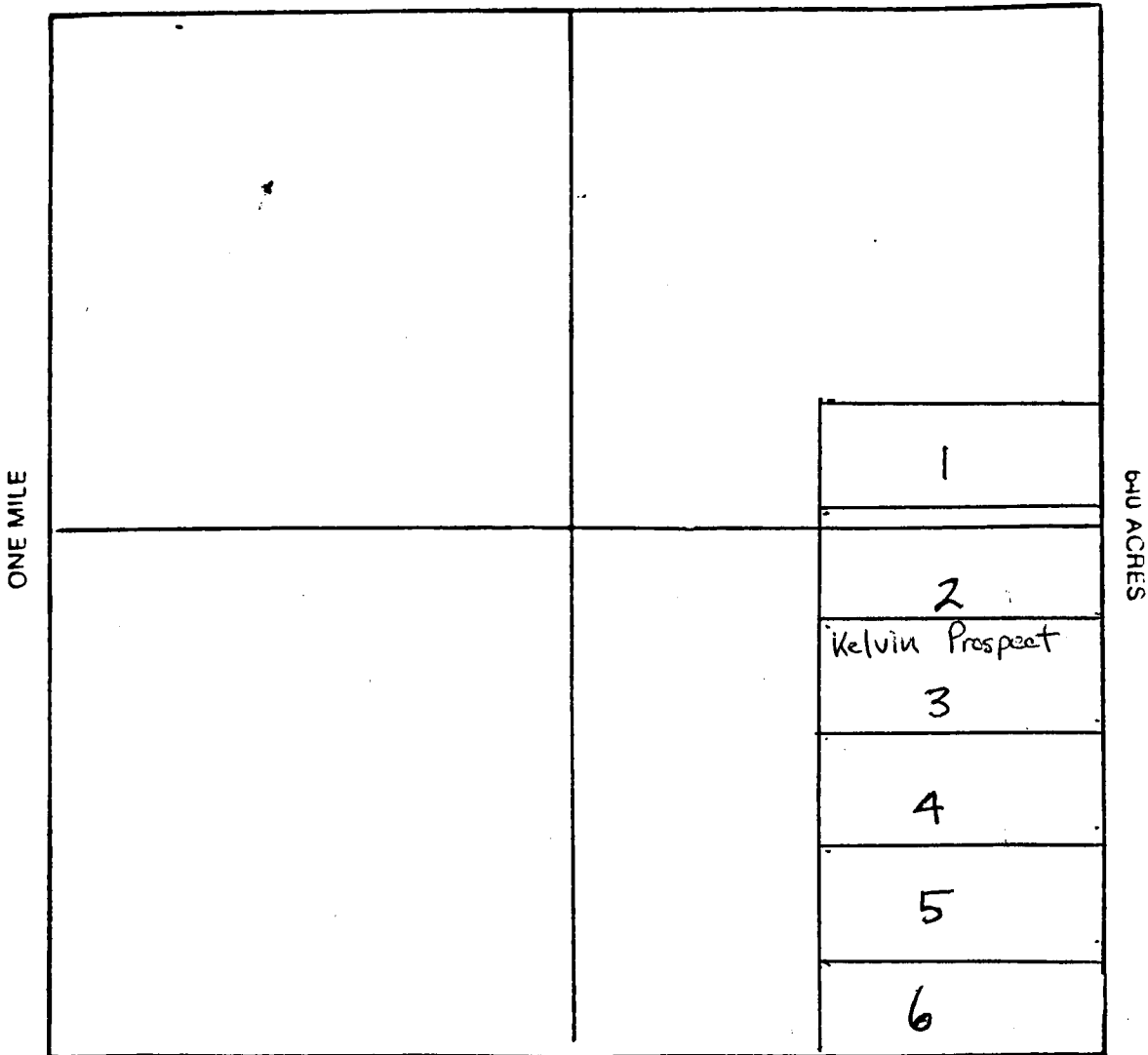
## MAP

One inch = One thousand feet

North Arrow



ONE MILE



Section 8 Range 13 East Township 4 South

G & SR Base and Meridian

Dated February 25, 2000

*[Handwritten Signature]*  
Signature

When recorded, mail to

Name JOHN M. JOHNSON  
Address 22811 S. Lindsay Rd.  
Chandler, AZ 85249  
City/State/Zip Code \_\_\_\_\_

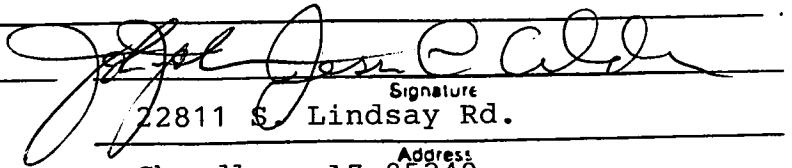
Space above this line for Recorder's use

### NOTICE OF MINING CLAIM

RECEIVED  
BLM, AZ STATE OFFICE  
2000 FEB 28 12:58  
PHOENIX, ARIZONA

1. TYPE OF NOTICE:  Location  Amendment  Relocation
2. TYPE OF CLAIM:  Placer  Lode  Millsite  Tunnelsite
3. The name and address of the Locator is  
Name: JOHN M. JOHNSON & JESSE C. ALDRIDGE  
Address: 22811 S. Lindsay Rd.  
City/State/Zip Code: Chandler, AZ 85249
4. The name of the claim is KELVIN PROSPECT #4
5. The date of the location is February 25, 2000
6. The claim is 1500 feet long and 600 feet wide. The distance from the location monument to each end of the claim is ±10 feet in a West direction and ±1490 feet in a East direction.
7. The general course of the claim is from the West to the East
8. The location of the claim is in Section 8, Township 4 South Range 13 East, G & SR Base and Meridian, Mineral Creek Mining District, Pinal County, State of Arizona
9. If amending or relocating, the previous claim name was \_\_\_\_\_ recorded in Docket(Book) \_\_\_\_\_ page(s) \_\_\_\_\_ Mining District, \_\_\_\_\_ County, State of \_\_\_\_\_
10. The location of the claim with reference to a natural object or permanent monument is The S.E. Corner of the claim is 1200 ft. North of the S.E. Corner Section Marker of Section 8 T.4 S. R. 13 E.  
This claim encompasses portions of the S.E. Quarter Section of Section 8 T.4 S. R.13 E.

Dated: February 25, 2000

  
Signature  
22811 S. Lindsay Rd.  
Address  
Chandler, AZ 85249  
City/State/Zip

# MAP OF MINING CLAIM LOCATION

- The name of the claim is KELVIN PROSPECT # 4
- The S.E. corner of the claim is 1200 feet in a North direction to a survey monument or permanent natural object described as the S.E. Corner Section Marker of Section 8 T.4 S. R.13 E.
- The type of location monument is a 5 ft. length of 1½ inch white PVC pipe  
The type of corner end monuments are a 5 ft. length of 1½ inch white PVC pipe
- The bearing and distance between the corners of the claim are beginning at the S.E. corner of the claim, 600 feet in a North direction to the N.E. corner, then 1500 feet in a West direction to the N.W. corner, then 600 feet in a South direction to the S.W. corner, then 1500 feet in a East direction to the point of beginning

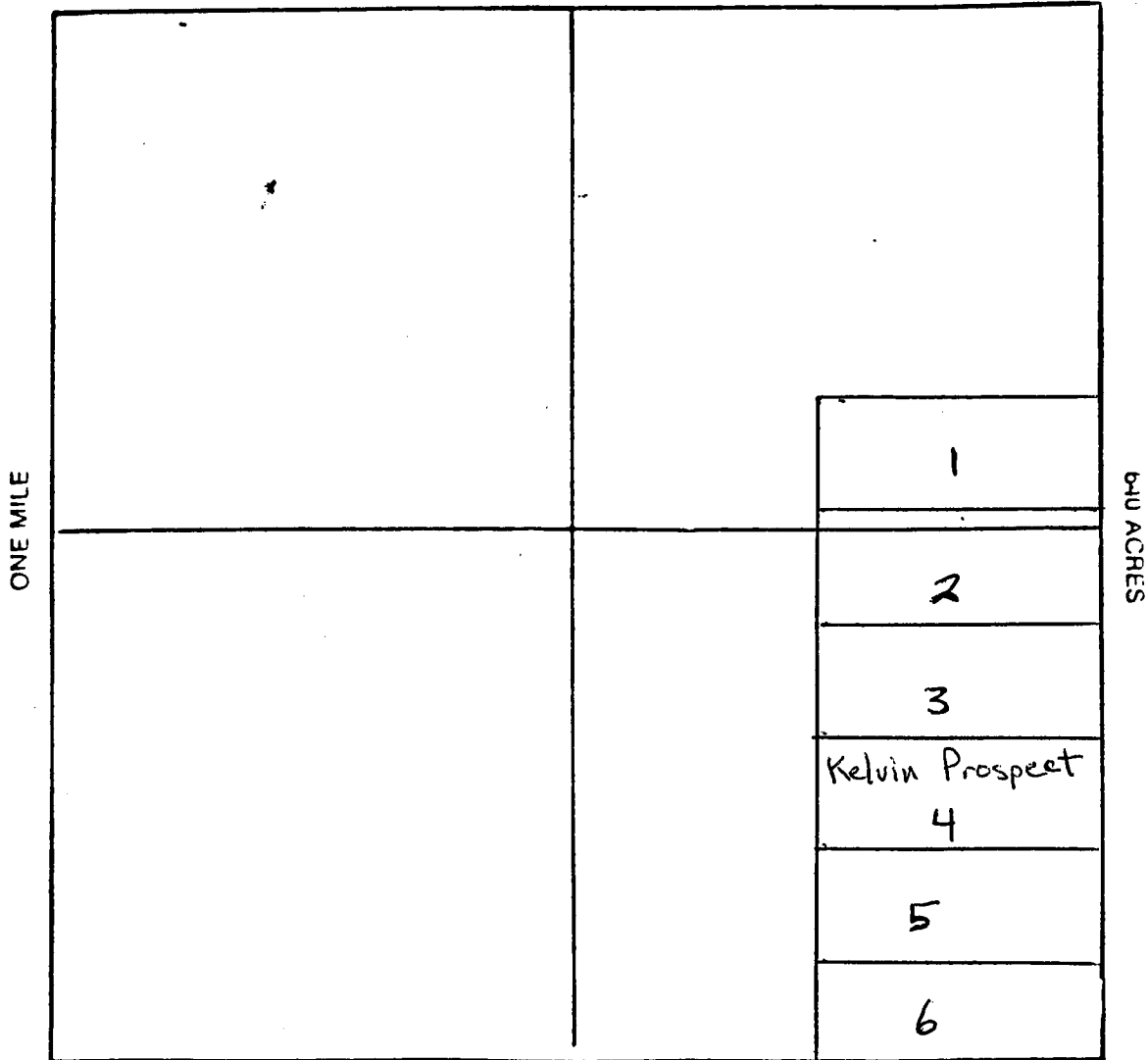
## MAP

One inch = One thousand feet

North Arrow



ONE MILE



Section 8 Range 13 East Township 4 South

G & SR

Base and Meridian

Dated February 25, 2000

*John J. ...*  
Signature



When recorded, mail to

Name JOHN M. JOHNSON

Address 22811 S. Lindsay Road

City/State/Zip Code Chandler, AZ 85249

Space above this line for Recorder's use

### NOTICE OF MINING CLAIM

RECEIVED  
BLM AZ STATE OFFICE  
2000 FEB 28 P 12:58  
PHOENIX, ARIZONA

- 1. TYPE OF NOTICE:  Location  Amendment  Relocation
- 2. TYPE OF CLAIM:  Placer  Lode  Millsite  Tunnelsite
- 3. The name and address of the Locator is

Name: JOHN M. JOHNSON & JESSE C. ALDRIDGE

Address: 22811 S. Lindsay Road

City/State/Zip Code: Chandler, AZ 85249

4. The name of the claim is KELVIN PROSPECT # 5

5. The date of the location is February 25, 2000

6. The claim is 1500 feet long and 600 feet wide. The distance from the location monument to each end of the claim is +10 feet in a West direction and +1490 feet in a East direction.

7. The general course of the claim is from the West to the East

8. The location of the claim is in Section 8, Township 4 South

Range 13 East, G & SR Base and Meridian.

Mineral Creek Mining District, Pinal County,

State of Arizona

9. If amending or relocating, the previous claim name was \_\_\_\_\_

recorded in Docket(Book) \_\_\_\_\_ page(s) \_\_\_\_\_

\_\_\_\_\_ Mining District, \_\_\_\_\_ County?

State of \_\_\_\_\_

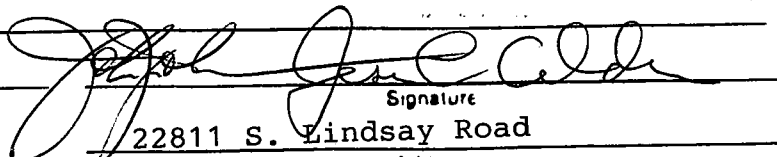
10. The location of the claim with reference to a natural object or permanent monument is the S.E. corner is 600 ft north of the S.E. corner section marker of

Section 8 T 4 S R 13 E

This claim encompasses portions of the S.E. quarter section of

Section 8 T 4 S R 13 E

Dated: February 25, 2000

  
Signature

22811 S. Lindsay Road

Chandler, AZ 85249

City/State/Zip

# MAP OF MINING CLAIM LOCATION

- 1 The name of the claim is KELVIN PROSPECT # 5
- 2 The S.E. corner of the claim is 600 feet in a North direction to a survey monument or permanent natural object described as the S.E. corner section marker of Section 8 T 4 S R 13 E
- 3 The type of location monument is a 5 ft length of 1 1/2 inch white PVC pipe  
The type of corner end monuments are a 5 ft length of 1 1/2 inch white PVC pipe
4. The bearing and distance between the corners of the claim are beginning at the S.E. corner of the claim, 600 feet in a North direction to the N.E. corner, then 1500 feet in a West direction to the N.W. corner, then 600 feet in a South direction to the S.W. corner, then 1500 feet in a East direction to the point of beginning

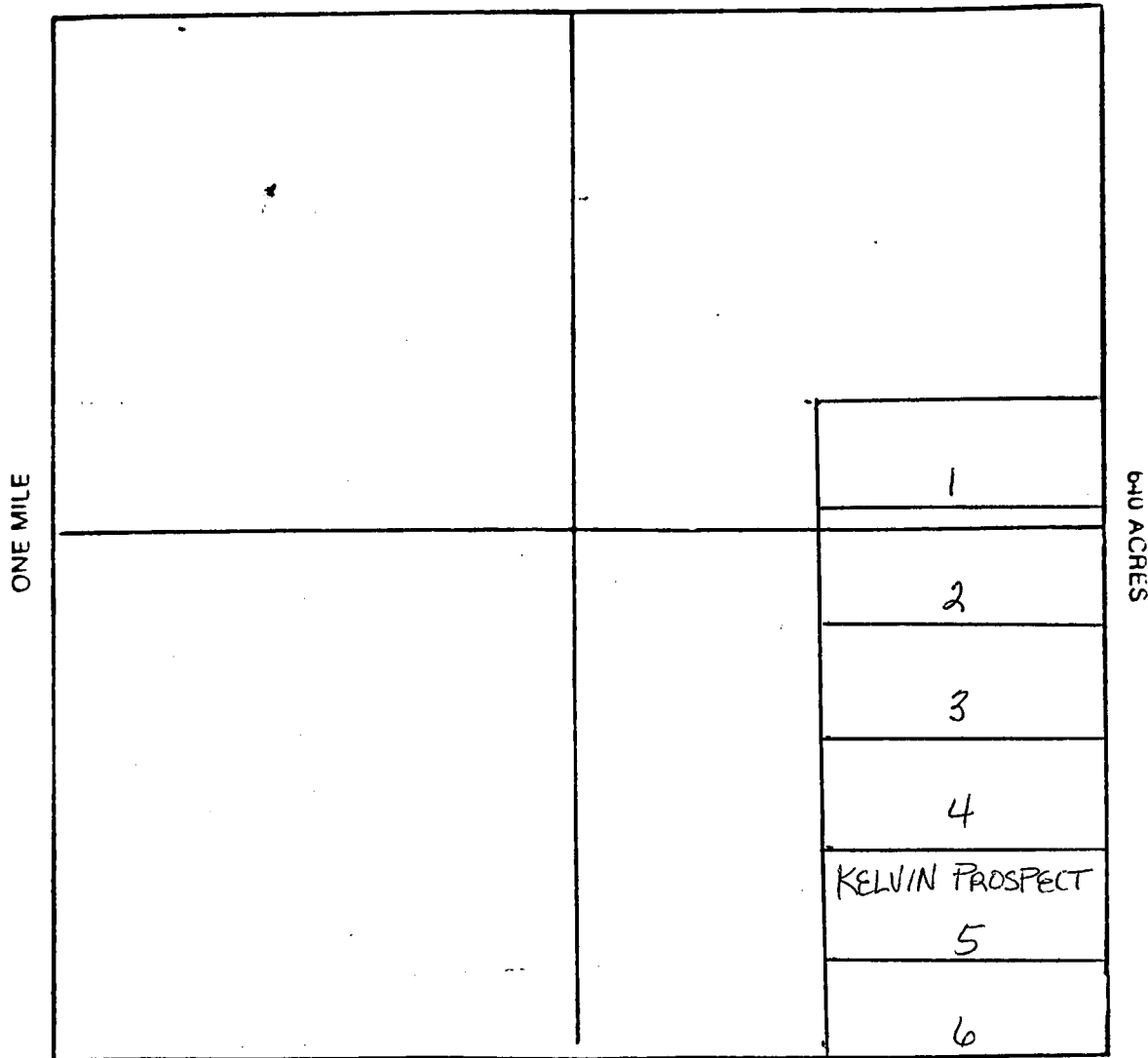
## MAP

One inch = One thousand feet

North Arrow




ONE MILE



Section 8 Range 13 East Township 4 South

G & SR Base and Meridian

Dated February 25, 2000

  
 Signature

When recorded, mail to

Name JOHN M. JOHNSON

Address 22811 S. Lindsay Rd.


City/State/Zip Code Chandler, AZ 85249

Space above this line for Recorder's use

### NOTICE OF MINING CLAIM

1. TYPE OF NOTICE:  Location  Amendment  Relocation
2. TYPE OF CLAIM:  Placer  Lode  Millsite  Tunnel site
3. The name and address of the Locator is  
Name: JOHN M. JOHNSON & JESSE C. ALDRIDGE  
Address: 22811 S. Lindsay Rd.  
City/State/Zip Code: Chandler, AZ 85249
4. The name of the claim is KELVIN PROSPECT #6
5. The date of the location is February 25, 2000
6. The claim is 1500 feet long and 600 feet wide. The distance from the location monument to each end of the claim is ±10 feet in a West direction and ±1490 feet in a East direction.
7. The general course of the claim is from the West to the East.
8. The location of the claim is in Section 8, Township 4 South, Range 13 East, G & SR Base and Meridian, Mineral Creek Mining District, Pinal County, State of Arizona.
9. If amending or relocating, the previous claim name was \_\_\_\_\_ recorded in Docket(Book) \_\_\_\_\_ page(s) \_\_\_\_\_ Mining District, \_\_\_\_\_ County, State of \_\_\_\_\_.
10. The location of the claim with reference to a natural object or permanent monument is The S.E. Corner is in common to the S.E. Corner Section Marker of Section 8 T. 4 S. R. 13 E.  
This claim encompasses portions of the S.E. Quarter Section of Section 8 T. 4 S. R. 13 E.

RECEIVED  
BLM, AZ STATE OFFICE  
2000 FEB 28 P 12:58  
PHOENIX ARIZONA

Dated: February 25, 2000  
  
Signature  
22811 S. Lindsay Rd.  
Address  
Chandler, AZ 85249  
City/State/Zip

# MAP OF MINING CLAIM LOCATION

KELVIN PROSPECT #6

- 1 The name of the claim is \_\_\_\_\_
- 2 The S.E. corner of the claim is in common feet in a \_\_\_\_\_ direction to a survey monument or permanent natural object described as The S.E. Corner Section Marker of Section 8 T.4 S. R.13 E.
- 3 The type of location monument is a 5 ft. length of 1½ inch white PVC pipe  
The type of corner end monuments are a 5 ft. length of 1½ onch white PVC pipe
4. The bearing and distance between the corners of the claim are beginning at the S.E. corner of the claim, 600 feet in a North direction to the N.E. corner, then 1500 feet in a West direction to the N.W. corner, then 600 feet in a South direction to the S.W. corner, then 1500 feet in a East direction to the point of beginning

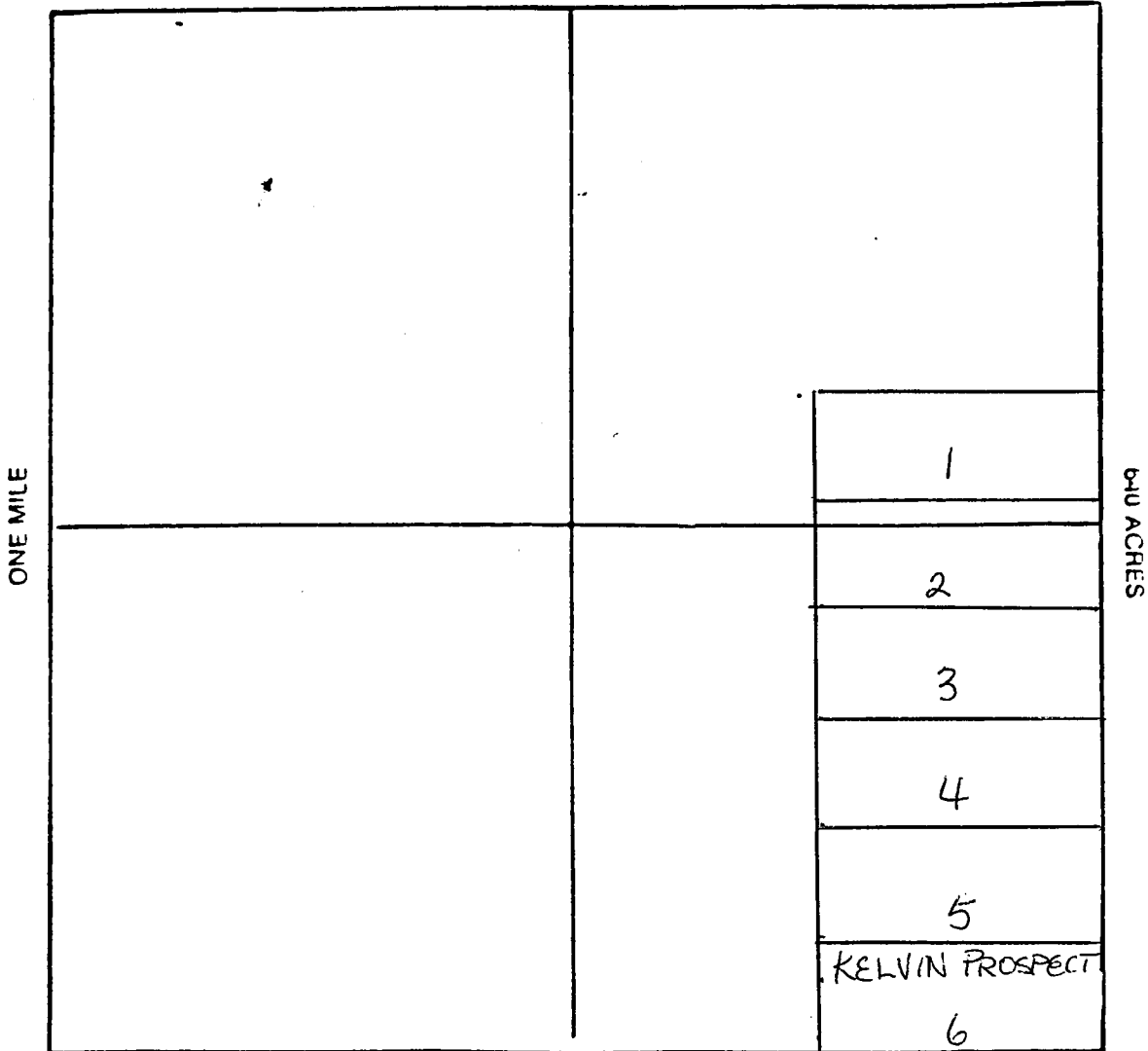
## MAP

One inch = One thousand feet

North Arrow



ONE MILE



Section 8 Range 13 East Township 4 South

G & SR Base and Meridian

Dated February 25, 2000

*[Handwritten Signature]*  
Signature

When recorded, mail to

Name JOHN M. JOHNSON

Address 22811 S. Lindsay Road

City/State/Zip Code Chandler, AZ 85249

Space above this line for Recorder's use

### NOTICE OF MINING CLAIM

- 1. TYPE OF NOTICE:  Location  Amendment  Relocation
- 2. TYPE OF CLAIM:  Placer  Lode  Millsite  Tunnelsite
- 3. The name and address of the Locator is

Name: JOHN M. JOHNSON & JESSE C. ALDRIDGE

Address: 22811 S. Lindsay Road

City/State/Zip Code: Chandler, AZ 85249

4. The name of the claim is KELVIN PROSPECT # 7

5. The date of the location is February 25, 2000

6. The claim is 1500 feet long and 600 feet wide. The distance from the location monument to each end of the claim is ±10 feet in a West direction and ±1490 feet in a East direction.

7. The general course of the claim is from the West to the East

8. The location of the claim is in Section 17, Township 4 South, Range 13 East

G & SR Base and Meridian,

Mineral Creek Mining District, Pinal County,


State of Arizona

9. If amending or relocating, the previous claim name was \_\_\_\_\_ recorded in Docket(Book) \_\_\_\_\_ page(s) \_\_\_\_\_ Mining District, \_\_\_\_\_ County, State of \_\_\_\_\_

10. The location of the claim with reference to a natural object or permanent monument is the S.E. corner of the claim is 600 ft south of the N.E. corner section marker of Section 17 T 4 S R 13 E

This claim encompasses portions of the N.E. quarter section of Section 17 T 4 S R 13 E

Dated: February 25, 2000

  
Signature  
22811 S. Lindsay Road  
Address

Chandler, AZ 85249  
City/State/Zip

RECEIVED  
BLM AZ STATE OFFICE  
2000 FEB 28 PD 12:58  
PHOENIX, ARIZONA

# MAP OF MINING CLAIM LOCATION

- 1 The name of the claim is KELVIN PROSPECT # 7
- 2 The S.E. corner of the claim is 600 feet in a South direction to a survey monument or permanent natural object described as the N.E. corner section marker of Section 17 T 4 S R 13 E
- 3 The type of location monument is a 5 ft length of 1½ inch white PVC pipe  
The type of corner end monuments are a 5 ft length of 1½ inch white PVC pipe
4. The bearing and distance between the corners of the claim are beginning at the S.E. corner of the claim, 600 feet in a North direction to the N.E. corner, then 1500 feet in a West direction to the N.W. corner, then 600 feet in a South direction to the S.W. corner, then 1500 feet in a East direction to the point of beginning


## MAP

One inch = One thousand feet

North Arrow



ONE MILE



Section 17 Range 13 East Township 4 South

Dated February 25, 2000 [Signature] G & SR Base and Meridian  
Signature

When recorded, mail to

Name JOHN M. JOHNSON

Address 22811 S. Lindsay Rd.

City/State/Zip Code Chandler, AZ 85249

Space above this line for Recorder's use

### NOTICE OF MINING CLAIM

- 1. TYPE OF NOTICE:  Location  Amendment  Relocation
- 2. TYPE OF CLAIM:  Placer  Lode  Millsite  Tunnelsite

RECEIVED  
 BLM, AZ STATE OFFICE  
 2000 FEB 28 P 12:58  
 PHOENIX, ARIZONA

3. The name and address of the Locator is  
 Name: JOHN-M. JOHNSON & JESSE C. ALDRIDGE  
 Address: 22811 S. Lindsay Rd.  
 City/State/Zip Code: Chandler, AZ 85249

4. The name of the claim is KELVIN PROSPECT # 8

5. The date of the location is February 25, 2000

6. The claim is 1500 feet long and 600 feet wide. The distance from the location monument to each end of the claim is ±10 feet in a West direction and ±1490 feet in a East direction.

7. The general course of the claim is from the West to the East.

8. The location of the claim is in Section 17, Township 4 South, Range 13 East

G & SR Base and Meridian,  
Mineral Creek Mining District, Pinal County,  
 State of Arizona

9. If amending or relocating, the previous claim name was \_\_\_\_\_  
 \_\_\_\_\_ recorded in Docket(Book) \_\_\_\_\_ page(s) \_\_\_\_\_  
 \_\_\_\_\_ Mining District, \_\_\_\_\_ County,  
 State of \_\_\_\_\_

10. The location of the claim with reference to a natural object or permanent monument is The S.E. Corner of the claim is 1200 ft. South of the N.E. Corner  
Section  
Marker of Section 17 T.4 S. R.13 E.  
 This claim encompasses portions of the N.E. Quarter of Section 17  
T.4 S. R.13 E.

Dated: February 25, 2000  
 \_\_\_\_\_  
 Signature  
22811 S. Lindsay Rd.  
 Address  
Chandler, AZ 85249  
 City/State/Zip

# MAP OF MINING CLAIM LOCATION

- 1 The name of the claim is KELVIN PROSPECT #8
- 2 The S.E. corner of the claim is 1200 feet in a South direction to a survey monument or permanent natural object described as the N.E. Corner Section Marker of Section 17 T.4 S. R.13 E.
- 3 The type of location monument is a 5 ft. length of 1 1/2 inch white PVC pipe  
The type of corner end monuments are a 5 ft. length of 1 1/2 inch white PVC pipe
4. The bearing and distance between the corners of the claim are beginning at the S.E. corner of the claim, 600 feet in a North direction to the N.E. corner, then 1500 feet in a West direction to the N.W. corner, then 600 feet in a South direction to the S.W. corner, then 1500 feet in a East direction to the point of beginning

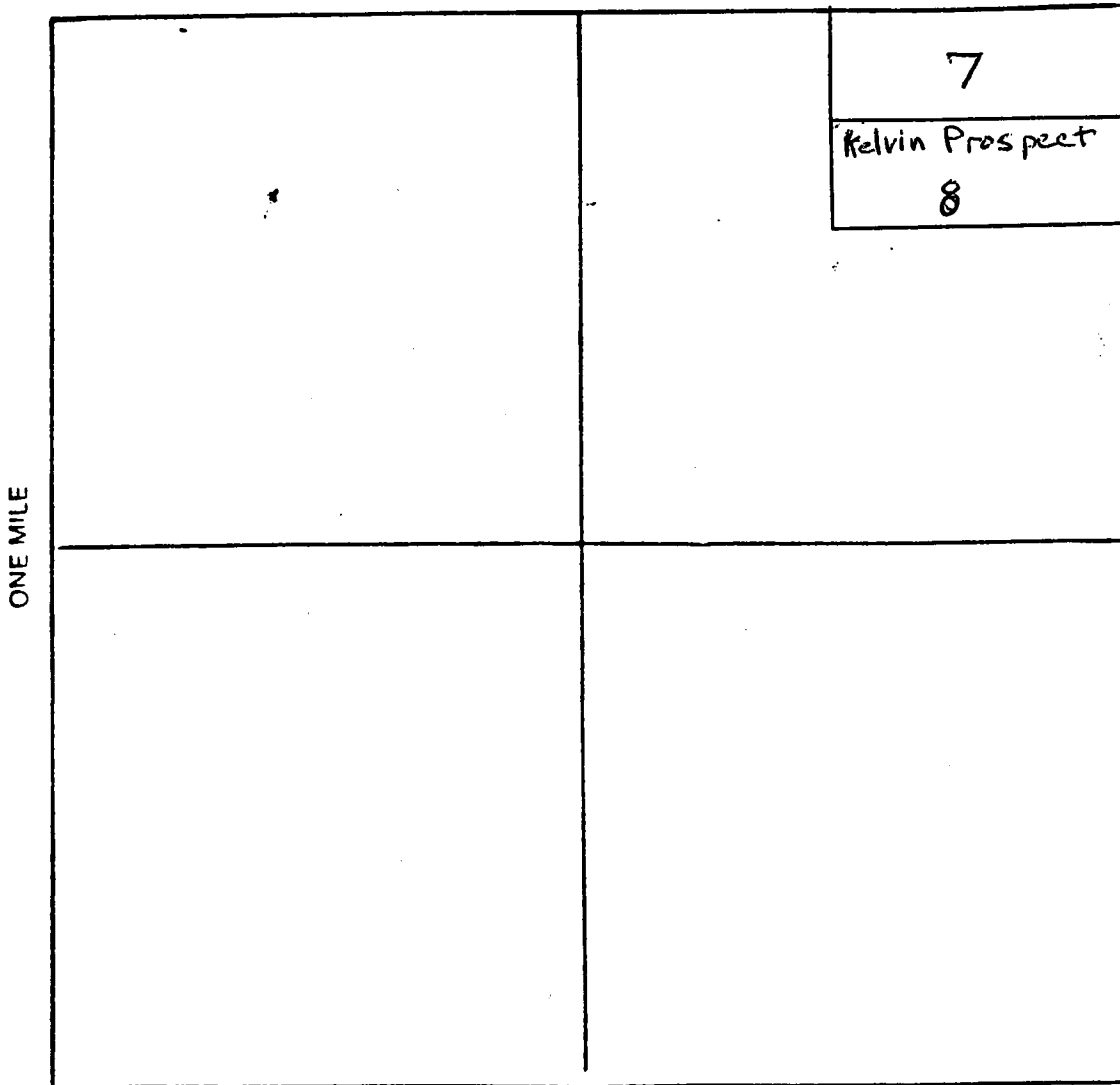
## MAP

One inch = One thousand feet

North Arrow



ONE MILE



Section 17 Range 13 East Township 4 South

G & SR

Base and Meridian

Dated February 25, 2000

*[Handwritten Signature]*  
Signature



When recorded, mail to

Name JOHN M. JOHNSON

Address 22811 S. Lindsay Road

City/State/Zip Code Chandler, AZ 85249

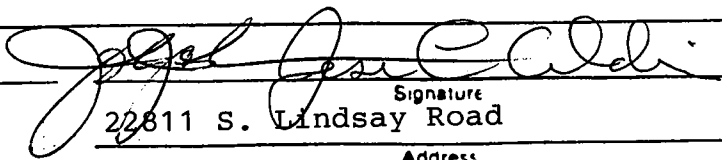
Space above this line for Recorder's use

### NOTICE OF MINING CLAIM

1. TYPE OF NOTICE:  Location  Amendment  Relocation
2. TYPE OF CLAIM:  Placer  Lode  Millsite  Tunnel site
3. The name and address of the Locator is  
 Name: JOHN M. JOHNSON & JESSE C. ALDRIDGE  
 Address: 22811 S. Lindsay Road  
 City/State/Zip Code: Chandler, AZ 85249
4. The name of the claim is KELVIN PROSPECT # 9
5. The date of the location is February 25, 2000
6. The claim is 1500 feet long and 600 feet wide. The distance from the location monument to each end of the claim is ±10 feet in a East direction and ±1490 feet in a West direction.
7. The general course of the claim is from the East to the West
8. The location of the claim is in Section 9, Township 4 South, Range 13 East, G & SR Base and Meridian, Mineral Creek Mining District, Pinal County, State of Arizona
9. If amending or relocating, the previous claim name was \_\_\_\_\_ recorded in Docket(Book) \_\_\_\_\_ page(s) \_\_\_\_\_ Mining District, \_\_\_\_\_ County, State of \_\_\_\_\_
10. The location of the claim with reference to a natural object or permanent monument is the S.W. corner of the claim is in common to the S.W. corner section marker of Section 9 T 4 South R 13 East  
This claim encompasses portions of the S.W. quarter section of Section 9

RECEIVED OFFICE  
 BLM. AZ STATE  
 2000 FEB 28 P 12:59  
 PHOENIX, ARIZONA

Dated: February 25, 2000

  
 Signature  
22811 S. Lindsay Road  
 Address  
Chandler, AZ 85249  
 City/State/Zip

343336

# MAP OF MINING CLAIM LOCATION

- 1 The name of the claim is KELVIN PROSPECT # 9
- 2 The S.W. corner of the claim is in common feet in a \_\_\_\_\_ direction to a survey monument or permanent natural object described as the S.W. corner section marker of Section 9 T 4 South R 13 East
- 3 The type of location monument is a 5 ft length of 1 1/2 inch white PVC pipe  
The type of corner end monuments are a 5 ft length of 1 1/2 white PVC pipe
4. The bearing and distance between the corners of the claim are beginning at the S.W. corner of the claim, 600 feet in a North direction to the N.W. corner, then 1500 feet in a East direction to the N.E. corner, then 600 feet in a South direction to the S.E. corner, then 1500 feet in a West direction to the point of beginning

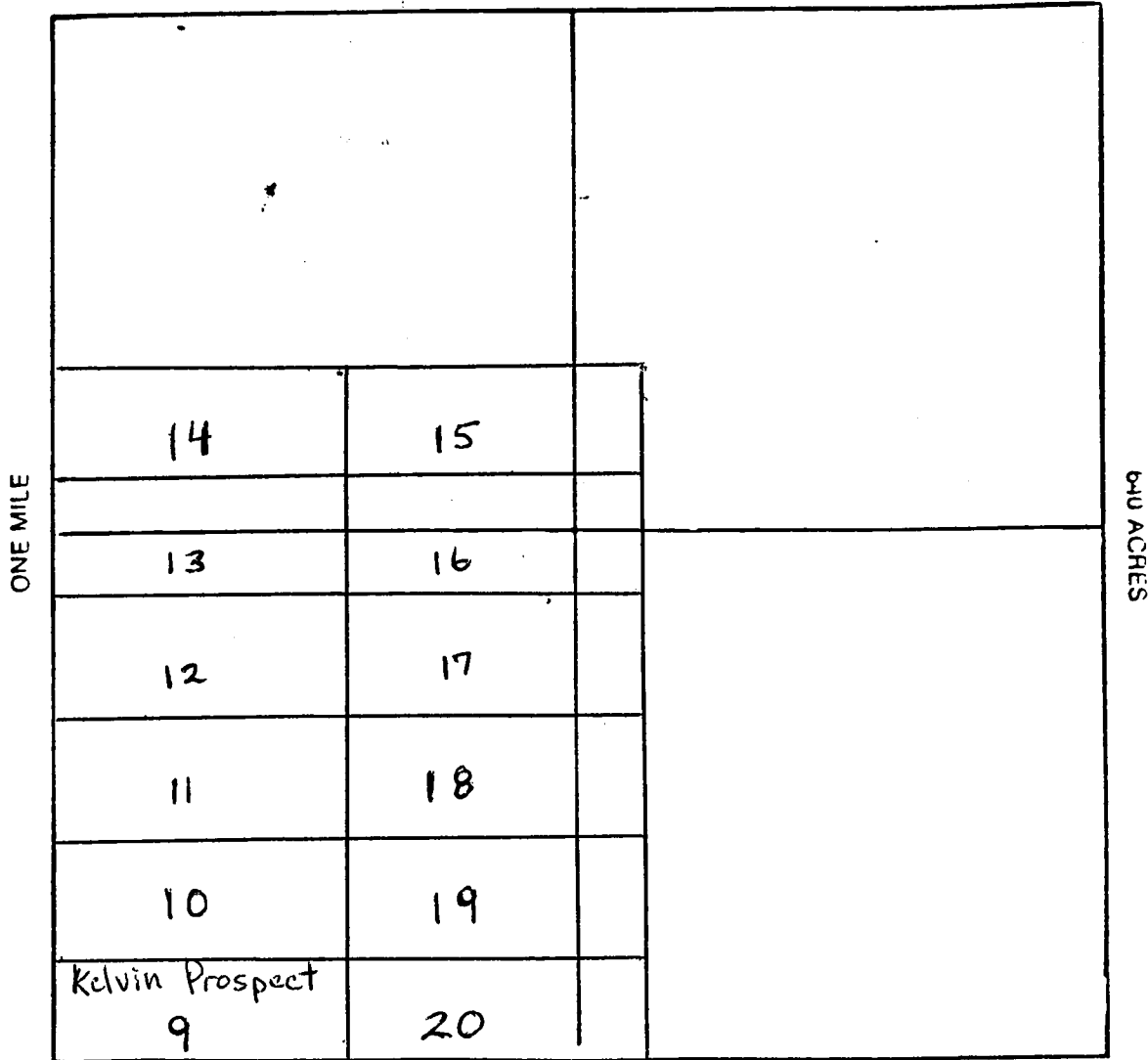
## MAP

One inch = One thousand feet

North Arrow



ONE MILE



0 10 20 30 40 50 60

Section 9 Range 13 East Township 4 South

\_\_\_\_\_ G. & SR \_\_\_\_\_ Base and Meridian

Dated February 25, 2000

  
 Signature

When recorded, mail to

Name JOHN M. JOHNSON

Address 22811 S. Lindsay Rd.

City/State/Zip Code Chandler, AZ 85249

Space above this line for Recorder's use

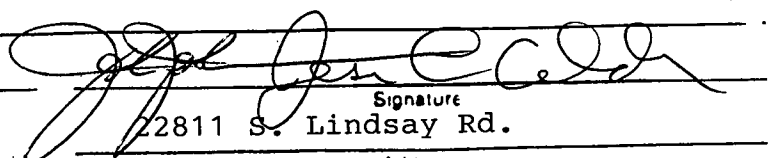
### NOTICE OF MINING CLAIM

1. TYPE OF NOTICE:  Location  Amendment  Relocation
2. TYPE OF CLAIM:  Placer  Lode  Millsite  Tunnelsite
3. The name and address of the Locator is  
 Name: JOHN M. JOHNSON & JESSE C. ALDRIDGE  
 Address: 22811 S. Lindsay Rd.  
 City/State/Zip Code: Chandler, AZ 85249
4. The name of the claim is KELVIN PROSPECT #10
5. The date of the location is February 25, 2000
6. The claim is 1500 feet long and 600 feet wide. The distance from the location monument to each end of the claim is ±10 feet in a East direction and ±1490 feet in a West direction.
7. The general course of the claim is from the East to the West
8. The location of the claim is in Section 9, Township 4 South, Range 13 East, G & SR Base and Meridian, Mineral Creek Mining District, Pinal County, State of Arizona
9. If amending or relocating, the previous claim name was \_\_\_\_\_ recorded in Docket(Book) \_\_\_\_\_ page(s) \_\_\_\_\_ Mining District, \_\_\_\_\_ County, State of \_\_\_\_\_
10. The location of the claim with reference to a natural object or permanent monument is The S.W. Corner of the claim is 600 ft. North of the S.W. Corner Section Marker of Section 9 T.4 S. R. 13 E.  
This claim encompasses portions of the S.W. Quarter Section of Section

RECEIVED  
S.L.M. STATE OFFICE  
2000 FEB 28 PD 12:59  
PHOENIX, ARIZONA

353337

Dated: February 25, 2000

  
 \_\_\_\_\_  
 Signature  
22811 S. Lindsay Rd.  
 Address  
Chandler, AZ 85249  
 City/State/Zip

# MAP OF MINING CLAIM LOCATION

- 1 The name of the claim is KELVIN PROSPECT #10
- 2 The S.W. corner of the claim is 600 feet in a North direction to a survey monument or permanent natural object described as the W.W. Corner Section Marker of Section 9 T.4 S. R.13 E.
- 3 The type of location monument is a 5 ft. length of 1½ inch white PVC pipe  
The type of corner end monuments are a 5 ft. length of 1½ inch PVC pipe
4. The bearing and distance between the corners of the claim are beginning at the S.W. corner of the claim, 600 feet in a North direction to the N.W. corner, then 1500 feet in a East direction to the N.E. corner, then 600 feet in a South direction to the S.E. corner, then 1500 feet in a West direction to the point of beginning

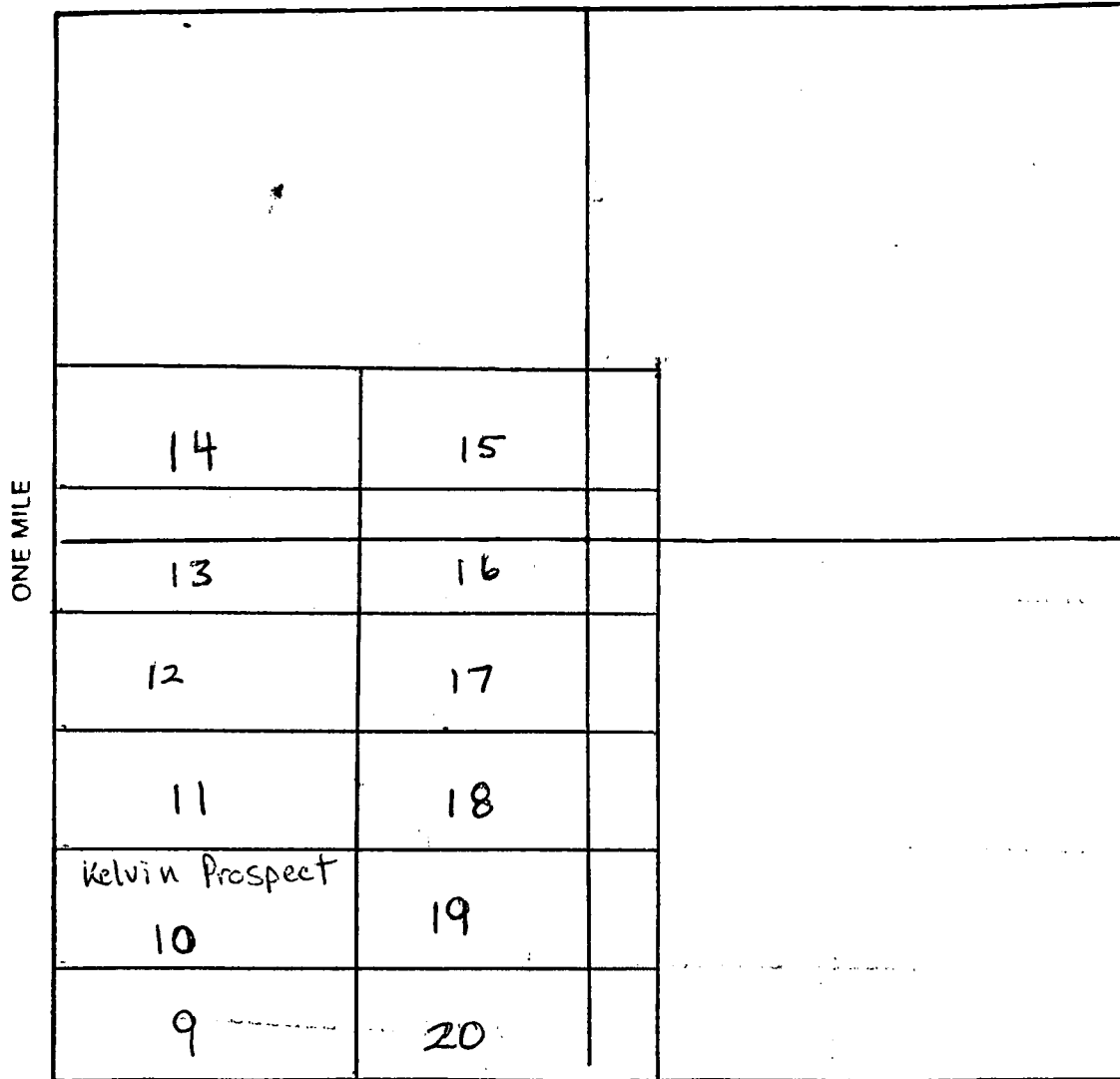
## MAP

One inch = One thousand feet

North Arrow



ONE MILE



Section 9 Range 13 East Township 4 South

G & SR

Base and Meridian

Dated February 25, 2000

*[Handwritten Signature]*  
Signature

When recorded, mail to

Name JOHN M. JOHNSON

Address 22811 S. Lindsay Rd.

City/State/Zip Code Chandler, AZ 85249

Space above this line for Recorder's use

### NOTICE OF MINING CLAIM

1. TYPE OF NOTICE:  Location  Amendment  Relocation

2. TYPE OF CLAIM:  Placer  Lode  Millsite  Tunnelsite

3. The name and address of the Locator is

Name: JOHN M. JOHNSON & JESSE C. ALDRIDGE

Address: 22811 S. Lindsay Rd.

City/State/Zip Code: Chandler, AZ 85249

4. The name of the claim is KELVIN PROSPECT #11

5. The date of the location is February 25, 2000

6. The claim is 1500 feet long and 600 feet wide. The distance from the location monument to each end of the claim is ±10 feet in a East direction and ±1490 feet in a West direction.

7. The general course of the claim is from the East to the West

8. The location of the claim is in Section 9, Township 4 South, Range \_\_\_\_\_

G & SR Base and Meridian,

Mineral Creek Mining District, Pinal County.

State of Arizona

9. If amending or relocating, the previous claim name was \_\_\_\_\_ recorded in Docket(Book) \_\_\_\_\_ page(s) \_\_\_\_\_


\_\_\_\_\_ Mining District, \_\_\_\_\_ County.

State of \_\_\_\_\_

10. The location of the claim with reference to a natural object or permanent monument is The S.W. Corner of this claim is 1200 ft. North of the S.W. Corner Section Marker of Section 9 T.4 S. R. 13 E.

~~This claim encompasses portions of the S.W. Quarter Section of Section 9~~

Dated: February 25, 2000

  
Signature

22811 S. Lindsay Rd.

Chandler, AZ 85249

City/State/Zip

RECEIVED  
BLM, AZ STATE OFFICE  
2000 FEB 28 P 12:59  
PINAL ARIZONA

333338

# MAP OF MINING CLAIM LOCATION

- The name of the claim is KELVIN PROSPECT # 11
- The S.W. corner of the claim is 1200 feet in a North direction to a survey monument or permanent natural object described as the S.W. Corner Section Marker of Section 9 T.4 S. R.13 E.
- The type of location monument is a 5 ft. length of 1 1/2 inch white PVC pipe  
The type of corner end monuments are a 5 ft. length of 1 1/2 inch white PVC pipe
- The bearing and distance between the corners of the claim are beginning at the S.W. corner of the claim, 600 feet in a North direction to the N.W. corner, then 1500 feet in a East direction to the N.E. corner, then 600 feet in a South direction to the S.E. corner, then 1500 feet in a West direction to the point of beginning

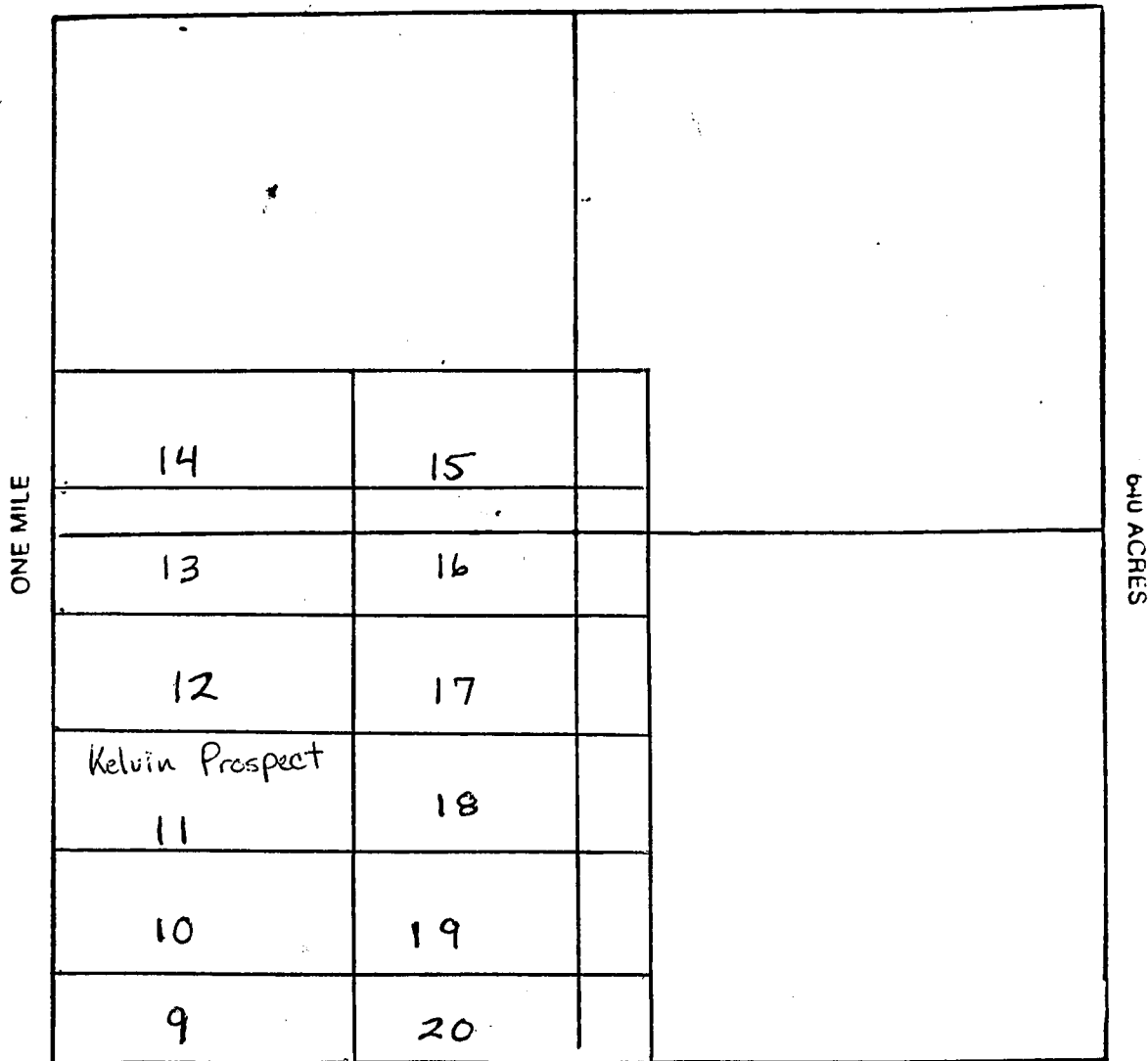
## MAP

One inch = One thousand feet

North Arrow



ONE MILE



Section 9 Range 13 East Township 4 South

Base and Meridian

Dated February 25, 2000

*[Signature]*  
Signature

When recorded, mail to

Name JOHN M. JOHNSON

Address 22811 S. Lindsay Road

City/State/Zip Code Chandler, AZ 85249

Space above this line for Recorder's use

### NOTICE OF MINING CLAIM

1. TYPE OF NOTICE:  Location  Amendment  Relocation

2. TYPE OF CLAIM:  Placer  Lode  Millsite  Tunnel site

3. The name and address of the Locator is

Name: JOHN M. JOHNSON & JESSE C. ALDRIDGE

Address: 22811 S. Lindsay Road

City/State/Zip Code: Chandler, AZ 85249

4. The name of the claim is KELVIN PROSPECT # 12

5. The date of the location is FEBRUARY 25, 2000

6. The claim is 1500 feet long and 600 feet wide. The distance from the location monument to each end of the claim is +10 feet in a East direction and +1490 feet in a West direction.

7. The general course of the claim is from the East to the West.

8. The location of the claim is in Section 9, Township 4 South, Range 13 East.

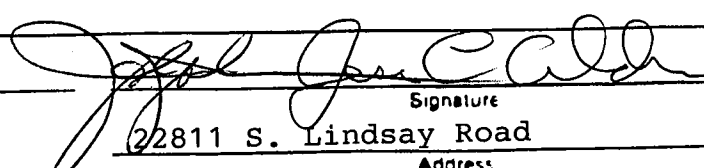
G & SR Base and Meridian.

Mineral Creek Mining District, Pinal County, State of Arizona.

9. If amending or relocating, the previous claim name was \_\_\_\_\_ recorded in Docket(Book) \_\_\_\_\_ page(s) \_\_\_\_\_ Mining District, \_\_\_\_\_ County, State of \_\_\_\_\_.

10. The location of the claim with reference to a natural object or permanent monument is the S.W. corner of this claim is 1800 ft north of the S.W. corner section marker of Section 9 T 4 S R 13 E. This claim encompasses portions of the S.W. quarter section of Section 9.

Dated: February 25, 2000

  
Signature  
22811 S. Lindsay Road  
Address  
Chandler, AZ 85249  
City/State/Zip

RECEIVED  
BLM. AZ STATE OFFICE  
2000 FEB 28 P 12:50  
PHOENIX, ARIZONA

# MAP OF MINING CLAIM LOCATION

- 1 The name of the claim is KELVIN PROSPECT # 12
- 2 The S.W. corner of the claim is 1800 feet in a North direction to a survey monument or permanent natural object described as the S.W. corner section marker of Section 9 T 4 S R 13 E
- 3 The type of location monument is a 5 ft length of 1 1/2 inch white PVC pipe  
The type of corner end monuments are a 5 ft length of 1 1/2 inch white PVC pipe
4. The bearing and distance between the corners of the claim are beginning at the S.W. corner of the claim, 600 feet in a North direction to the N.W. corner, then 1500 feet in a East direction to the N.E. corner, then 600 feet in a South direction to the S.E. corner, then 1500 feet in a West direction to the point of beginning

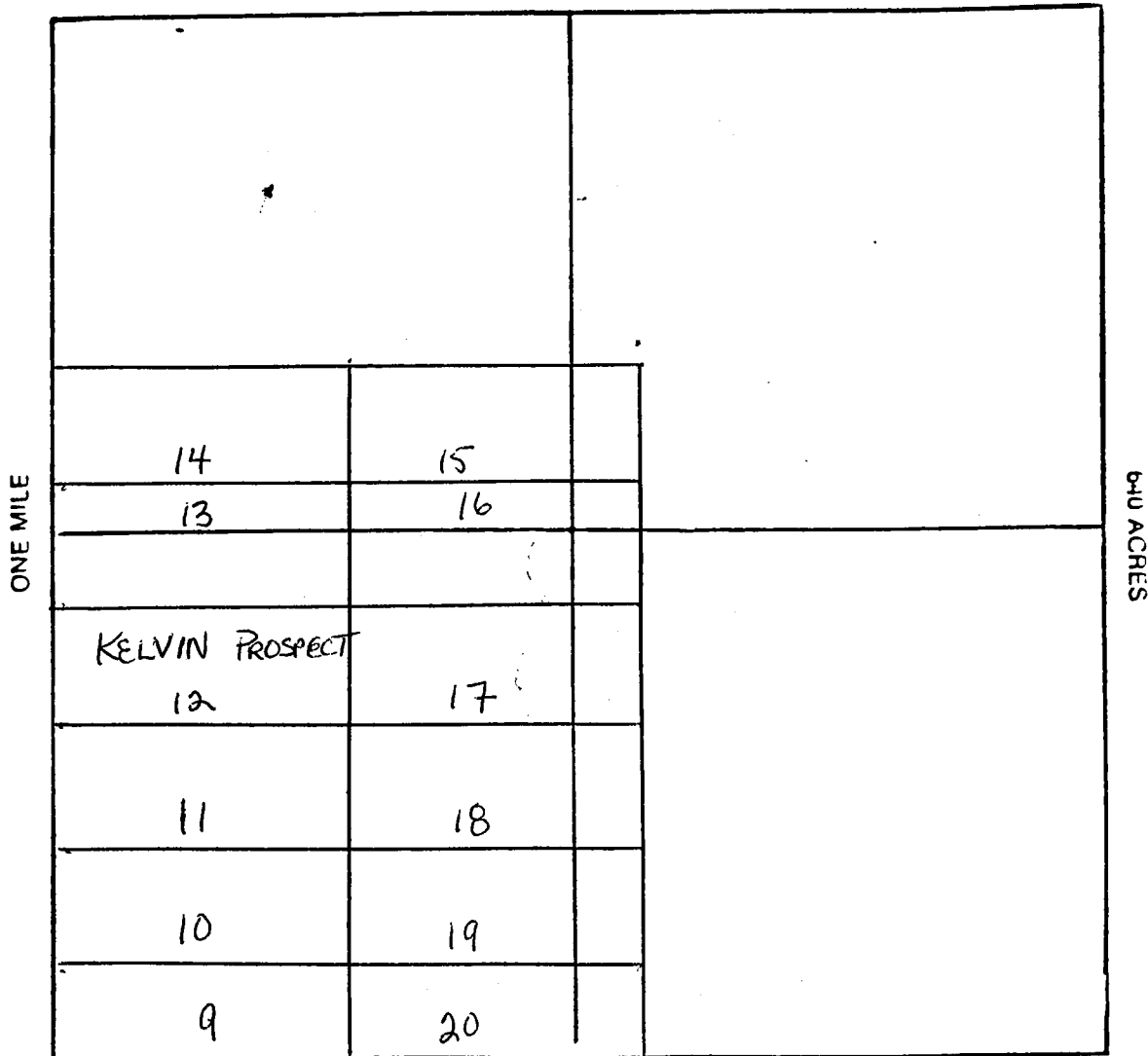
## MAP

One inch = One thousand feet

North Arrow



ONE MILE



A NC 353339

Section 9 Range 13 East Township 4 South

G & SR Base and Meridian

Dated February 25, 2000

Signature



When recorded, mail to

Name JOHN M. JOHNSON

Address 22811 S. Lindsay Road

City/State/Zip Code Chandler, AZ 85249

Space above this line for Recorder's use

### NOTICE OF MINING CLAIM

- 1. TYPE OF NOTICE:  Location  Amendment  Relocation
- 2. TYPE OF CLAIM:  Placer  Lode  Millsite  Tunnelsite
- 3. The name and address of the Locator is

Name: JOHN M. JOHNSON & JESSE C. ALDRIDGE

Address: 22811 S. Lindsay Road

City/State/Zip Code: Chandler, AZ 85249

4. The name of the claim is KELVIN PROSPECT # 13

5. The date of the location is February 25, 2000

6. The claim is 1500 feet long and 600 feet wide. The distance from the location monument to each end of the claim is ±10 feet in a East direction and ±1490 feet in a West direction.

7. The general course of the claim is from the East to the West


8. The location of the claim is in Section 9, Township 4 South, Range 13 East

G & SR Base and Meridian,  
Mineral Creek Mining District, Pinal County,  
State of Arizona

9. If amending or relocating, the previous claim name was \_\_\_\_\_ recorded in Docket(Book) \_\_\_\_\_ page(s) \_\_\_\_\_ Mining District, \_\_\_\_\_ County, State of \_\_\_\_\_

10. The location of the claim with reference to a natural object or permanent monument is the S.W. corner of this claim is 2400 ft north of the S.W. corner section marker of Section 9 T 4 S R 13 E  
This claim encompasses portions of the S.W. & N.W. quarter section of Section 9

Dated: February 25, 2000

  
 Signature  
22811 S. Lindsay Road  
 Address  
Chandler, AZ 85249  
 City/State/Zip

RECEIVED  
 B.L.M. AZ STATE OFFICE  
 2000 FEB 28 P 12:59  
 PHOENIX, ARIZONA

353340

# MAP OF MINING CLAIM LOCATION

- 1 The name of the claim is KELVIN PROSPECT # 13
- 2 The S.W. corner of the claim is 2400 feet in a North direction to a survey monument or permanent natural object described as the S.W. corner section marker of Section 9 T 4 S R 13 E
- 3 The type of location monument is a 5 ft length of 1½ inch white PVC pipe  
The type of corner end monuments are a 5 ft length of 1½ inch white PVC pipe
4. The bearing and distance between the corners of the claim are beginning at the S.W. corner of the claim, 600 feet in a North direction to the N.W. corner, then 1500 feet in a East direction to the N.W. corner, then 600 feet in a South direction to the S.E. corner, then 1500 feet in a West direction to the point of beginning

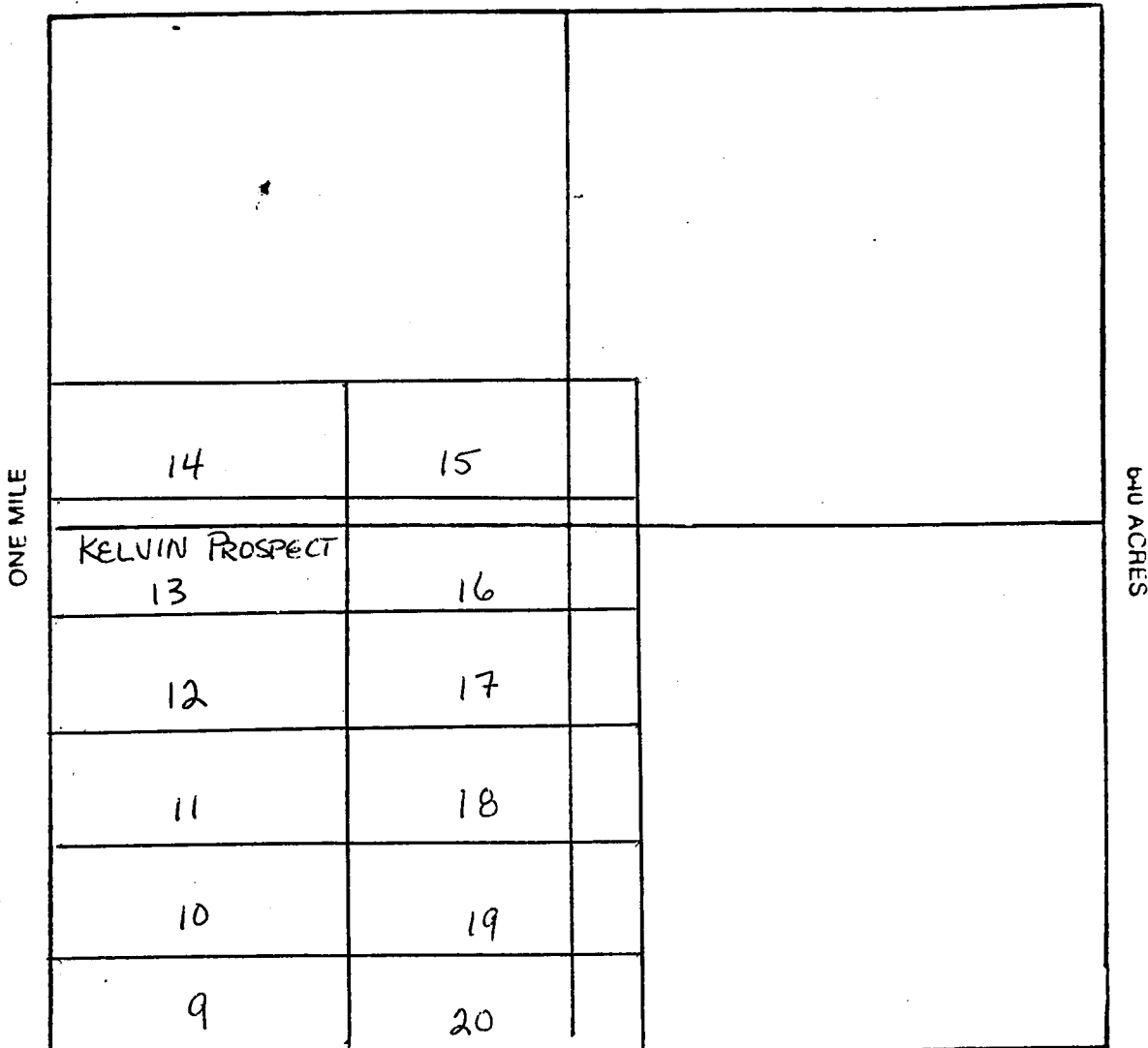
## MAP

One inch = One thousand feet

North Arrow



ONE MILE



Section 9 Range 13 East Township 4 South

G & SR Base and Meridian

Dated February 25, 2000

Signature

When recorded, mail to

Name JOHN M. JOHNSON

Address 22811 S. Lindsay Road

City/State/Zip Code Chandler, AZ 85249

Space above this line for Recorder's use

### NOTICE OF MINING CLAIM

- 1. TYPE OF NOTICE:  Location  Amendment  Relocation
- 2. TYPE OF CLAIM  Placer  Lode  Millsite  Tunnelsite
- 3. The name and address of the Locator is

Name: JOHN M. JOHNSON & JESSE C. ALDRIDGE

Address: 22811 S. Lindsay Road

City/State/Zip Code: Chandler, AZ 85249

4. The name of the claim is KELVIN PROSPECT # 14

5. The date of the location is February 25, 2000

6. The claim is 1500 feet long and 600 feet wide. The distance from the location monument to each end of the claim is ±10 feet in a East direction and ±1490 feet in a West direction.

7. The general course of the claim is from the East to the West

8. The location of the claim is in Section 9, Township 4 South

Range 13 East

G & SR Base and Meridian

Mineral Creek Mining District, Pinal County

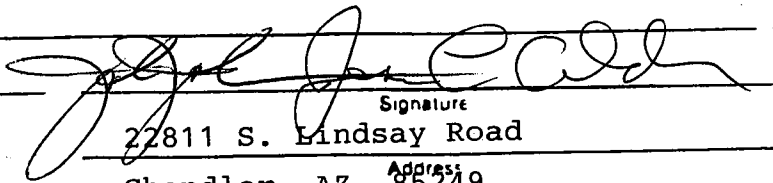
State of Arizona

9. If amending or relocating, the previous claim name was \_\_\_\_\_ recorded in Docket(Book) \_\_\_\_\_ page(s) \_\_\_\_\_ Mining District, \_\_\_\_\_ County. State of \_\_\_\_\_

10. The location of the claim with reference to a natural object or permanent monument is the S.W. corner of this claim is 3000 ft North of the S.W. Corner Section marker of Section 9 T 4 S R 13 E

This claim encompasses portions of the N.W. quarter section of Section 9

Dated: February 25, 2000

  
 Signature  
22811 S. Lindsay Road  
 Address  
Chandler, AZ 85249  
 City/State/Zip

RECEIVED  
 BLM, AZ STATE OFFICE  
 2000 FEB 28 P 2:50  
 PHOENIX, ARIZONA

353341

# MAP OF MINING CLAIM LOCATION

- 1 The name of the claim is KELVIN PROSPECT # 14
- 2 The S.W. corner of the claim is 3000 feet in a North direction to a survey monument or permanent natural object described as the S.W. corner section marker of Section 9 T4 S R 13 E
- 3 The type of location monument is a 5 ft length of 1 1/2 inch white PVC pipe  
The type of corner end monuments are a 5ft length of 1 1/2 inch white PVC pipe
4. The bearing and distance between the corners of the claim are beginning at the S.W. corner of the claim, 600 feet in a North direction to the N.W. corner, then 1500 feet in a East direction to the N.E. corner, then 600 feet in a South direction to the S.E. corner, then 1500 feet in a West direction to the point of beginning

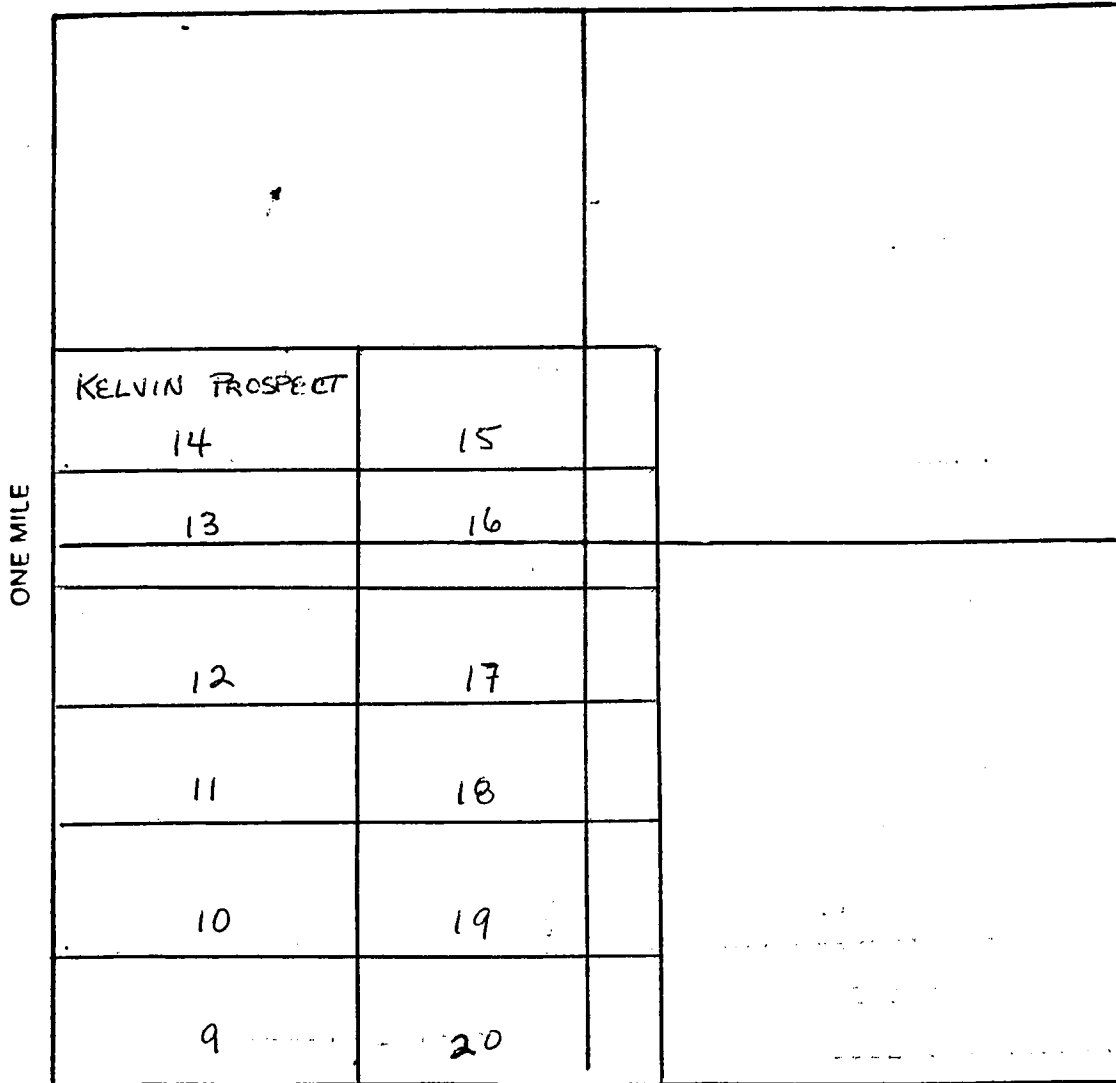
## MAP

One inch = One thousand feet

North Arrow



ONE MILE



A MC 353341

Section 9 Range 13 East Township 4 South

G & SR Base and Meridian

Dated February 25, 2000

Signature

When recorded, mail to

Name JOHN M. JOHNSON

Address 22811 S. Lindsay Rd.

City/State/Zip Code Chandler, AZ 85249

Space above this line for Recorder's use

### NOTICE OF MINING CLAIM

- 1. TYPE OF NOTICE:  Location  Amendment  Relocation
- 2. TYPE OF CLAIM  Placer  Lode  Millsite  Tunnelsite

3. The name and address of the Locator is

Name: JOHN M. JOHNSON & JESSE C. ALDRIDGE

Address: 22811 S. Lindsay Rd.

City/State/Zip Code: Chandler, AZ 85249

4. The name of the claim is KELVIN PROSPECT #15

5. The date of the location is February 25, 2000

6. The claim is 1500 feet long and 600 feet wide. The distance from the location monument to each end of the claim is ±10 feet in a West direction and ±1490 feet in a East direction.

7. The general course of the claim is from the West to the East

8. The location of the claim is in Section 9, Township 4 South

Range 13 East

G & SR Base and Meridian.

Mineral Creek Mining District, Pinal County.

State of Arizona

9. If amending or relocating, the previous claim name was \_\_\_\_\_

recorded in Docket(Book) \_\_\_\_\_ page(s) \_\_\_\_\_

\_\_\_\_\_ Mining District, \_\_\_\_\_ County.

State of \_\_\_\_\_

10. The location of the claim with reference to a natural object or permanent monument is The S.W.

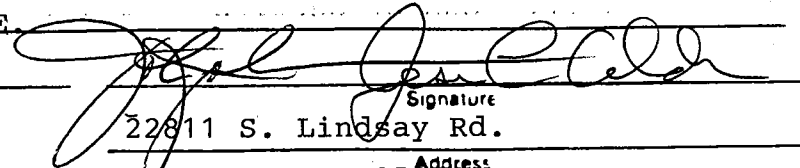
Corner of the claim is 1500 ft. East and 3000 ft. North of the S.W.

Corner Section Marker of Section 9 T. 4 S. R. 13 E.

This claim encompasses portions of the N.W. & N.E. Quarter Sections

of Section 9 T. 4 S. R. 13 E.

Dated: February 25, 2000



Signature

22811 S. Lindsay Rd.

Chandler, AZ 85249

City/State/Zip

RECEIVED  
BLM, AZ STATE OFFICE  
2000 FEB 28 P  
PHOENIX, ARIZONA

A-1000-53349

# MAP OF MINING CLAIM LOCATION

- 1 The name of the claim is KELVIN PROSPECT #15
- 2 The S.W. corner of the claim is 1500 feet in a East direction to a survey monument or permanent natural object described as 300 the S.W. Corner Section Marker of Section 9 T.4 S. R.13 E. a 5 ft. length of 1½ inch white PVC pipe
- 3 The type of location monument is 5 ft. length of 1½ inch white PVC pipe
- 4 The bearing and distance between the corners of the claim are beginning at the S.W. corner of the claim, 600 feet in a North direction to the N.W. corner, then 1500 feet in a East direction to the N.E. corner, then 600 feet in a South direction to the S.E. corner, then 1500 feet in a West direction to the point of beginning

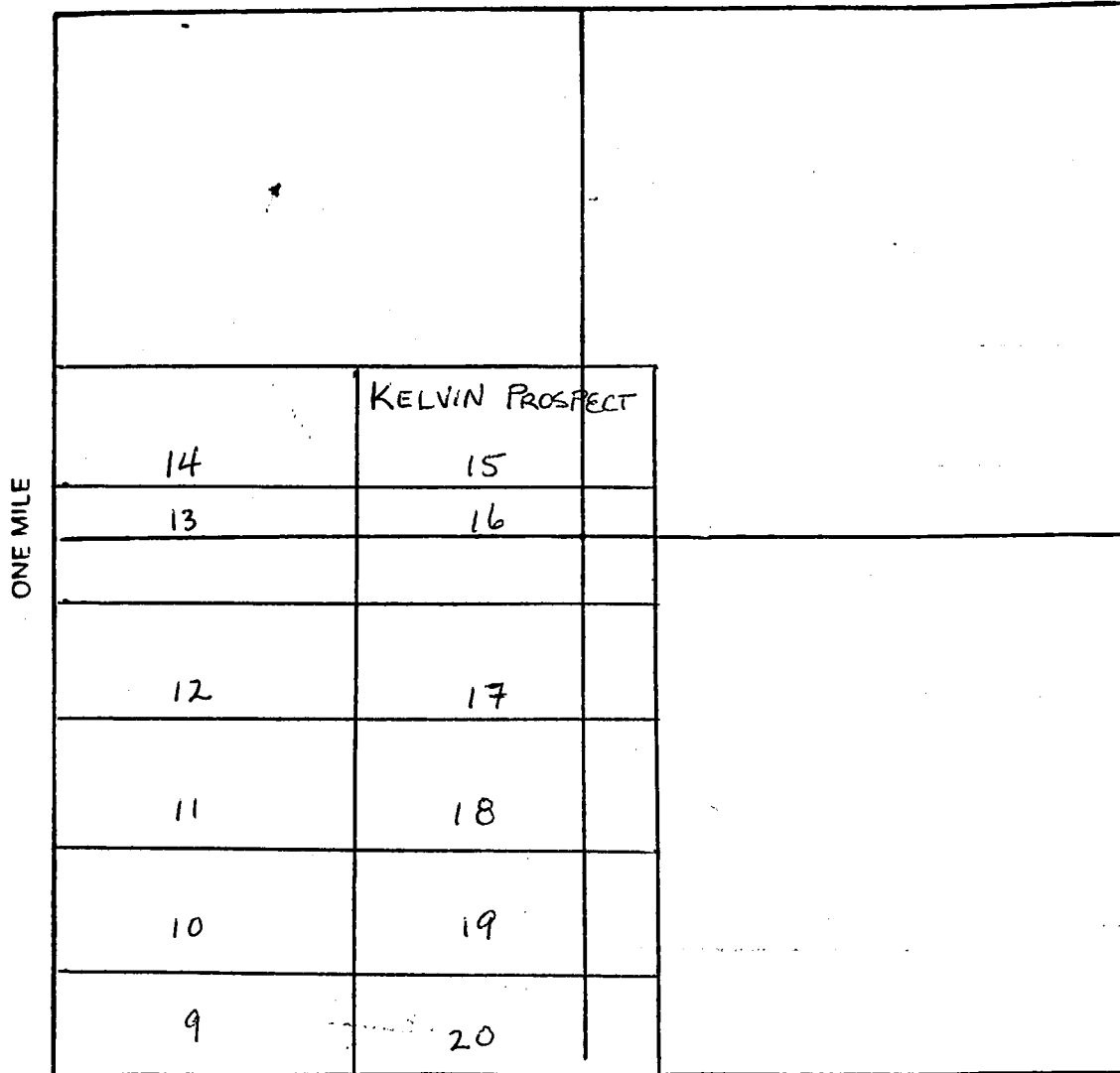
## MAP

One inch = One thousand feet

North Arrow



ONE MILE



A 40 353342

Section 9 Range 13 East Township 4 South

G & SR

Base and Meridian

Dated February 25, 2000

Signature

When recorded, mail to

Name JOHN M. JOHNSON

Address 22811 S. Lindsay Rd.

City/State/Zip Code Chandler, AZ 85249

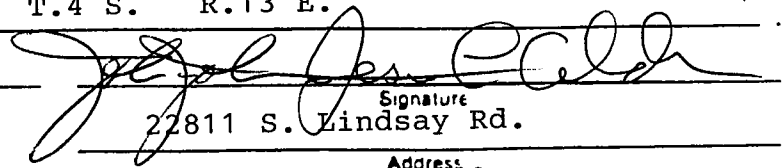
Space above this line for Recorder's use

### NOTICE OF MINING CLAIM

1. TYPE OF NOTICE:  Location  Amendment  Relocation
2. TYPE OF CLAIM:  Placer  Lode  Millsite  Tunnelsite
3. The name and address of the Locator is  
 Name: JOHN M. JOHNSON & JESSE C. ALDRIDGE  
 Address: 22811 S. Lindsay Rd.  
 City/State/Zip Code: Chandler, AZ, 85249
4. The name of the claim is KELVIN PROSPECT #16
5. The date of the location is \* February 25, 2000
6. The claim is 1500 feet long and 600 feet wide. The distance from the location monument to each end of the claim is +10 feet in a West direction and +1490 feet in a East direction.
7. The general course of the claim is from the West to the East
8. The location of the claim is in Section 9, Township 4 South, Range 13 East, G & SR Base and Meridian, Mineral Creek Mining District, Pinal County, State of Arizona
9. If amending or relocating, the previous claim name was \_\_\_\_\_ recorded in Docket(Book) \_\_\_\_\_ page(s) \_\_\_\_\_ Mining District, \_\_\_\_\_ County, State of \_\_\_\_\_
10. The location of the claim with reference to a natural object or permanent monument is The S.W. Corner of the claim is 1500 ft. East and 2400 ft. North of the S.W. Corner Section Marker of Section 9 T.4 S. R.13 E.  
 This claim encompasses portions of the S.W., N.W., S.E., and N.E. Quarter Sections of Section 9 T.4 S. R.13 E.

RECEIVED  
 B.L.M. AZ STATE OFFICE  
 2000 FEB 28 P 1:00  
 PHOENIX ARIZONA

Dated: February 25, 2000

  
 Signature  
22811 S. Lindsay Rd.  
 Address  
Chandler, AZ 85249  
 City/State/Zip

# MAP OF MINING CLAIM LOCATION

- 1 The name of the claim is KELVIN PROSPECT #16
- 2 The S.W. corner of the claim is 1500 feet in a East direction to a survey monument or permanent natural object described as 2400 North of Section 9 T. 4 S. R. 13 E. The S.W. Corner Section Marker
- 3 The type of location monument is a 5 ft. length of 1 1/2 inch white PVC pipe  
The type of corner end monuments are a 5 ft. length of 1 1/2 inch white OVC pipe
4. The bearing and distance between the corners of the claim are beginning at the S.W. corner of the claim, 600 feet in a North direction to the N.W. corner, then 1500 feet in a East direction to the N.E. corner, then 600 feet in a South direction to the S.E. corner, then 1500 feet in a West direction to the point of beginning

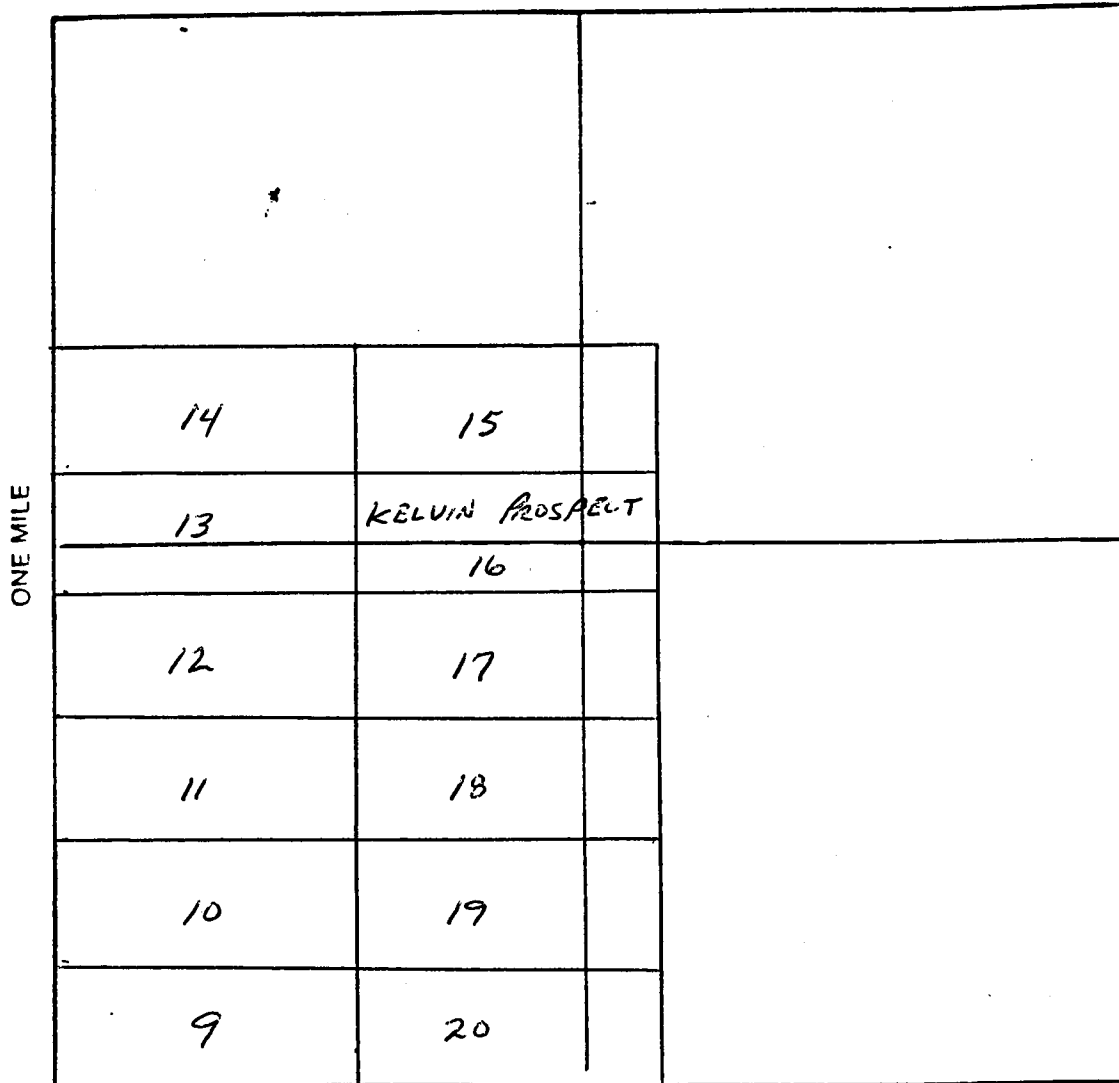
## MAP

One inch = One thousand feet

North Arrow



ONE MILE



Section 9 Range 13 East Township 4 South

G & SR

Base and Meridian

Dated February 25, 2000

*[Signature]*



When recorded, mail to

Name JOHN M. JOHNSON

Address 22811 S. Lindsay Road

City/State/Zip Code Chandler, AZ 85249

Space above this line for Recorder's use

### NOTICE OF MINING CLAIM

1. TYPE OF NOTICE:  Location  Amendment  Relocation
2. TYPE OF CLAIM:  Placer  Lode  Millsite  Tunnelsite
3. The name and address of the Locator is  
 Name: JOHN M. JOHNSON & JESSE C. ALDRIDGE  
 Address: 22811 S. Lindsay Road  
 City/State/Zip Code: Chandler, AZ 85249
4. The name of the claim is KELVIN PROSPECT # 17
5. The date of the location is February 25, 2000
6. The claim is 1500 feet long and 600 feet wide. The distance from the location monument to each end of the claim is ±10 feet in a West direction and ±1490 feet in a East direction.
7. The general course of the claim is from the West to the East.
8. The location of the claim is in Section 9, Township 4 South, Range 13 East.

RECEIVED  
 BLM, AZ STATE OFFICE  
 2000 FEB 28 P 1 00  
 PHOENIX, ARIZONA

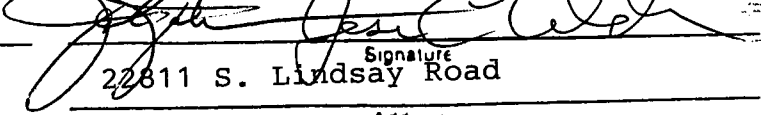
G & SR Base and Meridian,

Mineral Creek Mining District, Pinal County,  
 State of Arizona

9. If amending or relocating, the previous claim name was \_\_\_\_\_  
 recorded in Docket(Book) \_\_\_\_\_ page(s) \_\_\_\_\_  
 Mining District, \_\_\_\_\_ County,  
 State of \_\_\_\_\_

10. The location of the claim with reference to a natural object or permanent monument is the S.W.  
corner of the claim is 1500 ft east and 1800 ft north of the  
S.W. corner section marker of Section 9 T 4 S R 13 E  
This claim encompasses portions of the S.W. and S.E. quarter  
sections of Section 9 T 4 S R 13 E

Dated: February 25, 2000

  
 Signature  
22811 S. Lindsay Road  
Chandler, AZ 85249  
 Address  
 City/State/Zip

# MAP OF MINING CLAIM LOCATION

- 1 The name of the claim is KELVIN PROSPECT # 17
- 2 The S.W. corner of the claim is 1500 feet in a East direction to a survey monument or permanent natural object described as 1800 North the S.W. corner section marker :
- 3 The type of location monument is of Section 9 T 4 S R 13 E a 5 ft length of 1 1/2 inch white PVC pipe :  
The type of corner end monuments are a 5 ft length of 1 1/2 inch white PVC pipe :
4. The bearing and distance between the corners of the claim are beginning at the S.W. corner of the claim, 600 feet in a North direction to the N.W. corner, then 1500 feet in a East direction to the N.E corner, then 600 feet in a South direction to the S.E. corner, then 1500 feet in a West direction to the point of beginning

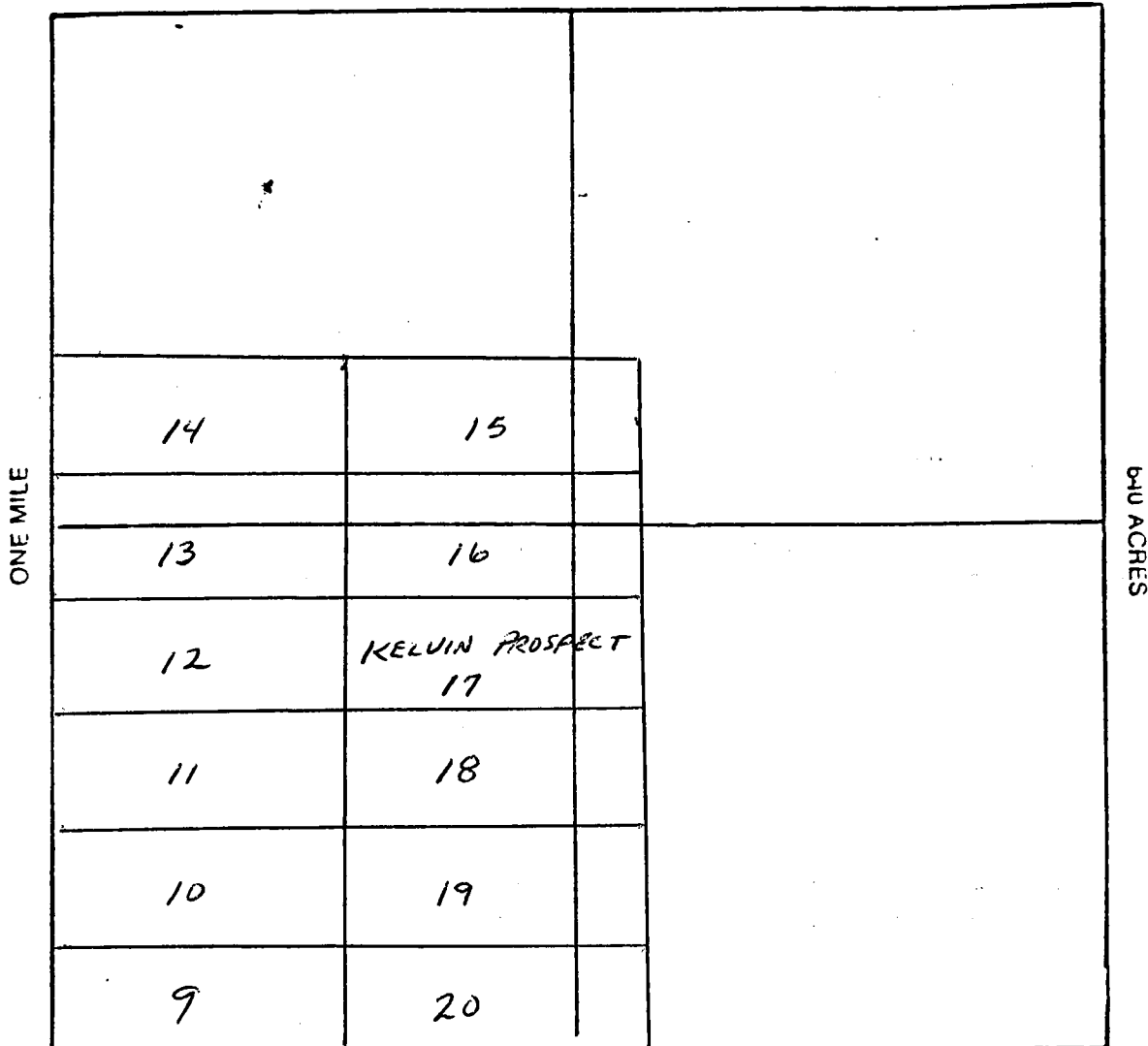
## MAP

One inch = One thousand feet

North Arrow



ONE MILE



Section 9 Range 13 East Township 4 South

G & SR

Base and Meridian

Dated February 25, 2000

*[Signature]*  
Signature

When recorded, mail to

Name JOHN M. JOHNSON

Address 22811 S. Lindsay Rd.

City/State/Zip Code Chandler, AZ 85249

Space above this line for Recorder's use

### NOTICE OF MINING CLAIM

1. TYPE OF NOTICE:  Location  Amendment  Relocation

2. TYPE OF CLAIM:  Placer  Lode  Millsite  Tunnelsite

3. The name and address of the Locator is

Name: JOHN M. JOHNSON & JESSE C. ALDRIDGE

Address: 22811 S. Lindsay Rd.

City/State/Zip Code: Chandler, AZ 85249

4. The name of the claim is KELVIN PROSPECT # 18

5. The date of the location is \* February 25, 2000

6. The claim is 1500 feet long and 600 feet wide. The distance from the location monument to each end of the claim is +10 feet in a West direction and +1490 feet in a East direction.

7. The general course of the claim is from the West to the East

8. The location of the claim is in Section 9, Township 4 South, Range 13 East

G & SR Base and Meridian,


Mineral Creek Mining District, Pinal County,

State of Arizona

9. If amending or relocating, the previous claim name was \_\_\_\_\_ recorded in Docket(Book) \_\_\_\_\_ page(s) \_\_\_\_\_ Mining District, \_\_\_\_\_ County, State of \_\_\_\_\_

10. The location of the claim with reference to a natural object or permanent monument is The S.W. Corner of the claim is 1500 ft. East and 1200 North of the S.W. Corner Section Marker of Section 9 T.4 S. R. 13 E.  
This claim encompasses portions of the S.W. and S.E. Quarter Sections of Section 9 T.4 S. R.13 E.

Dated: February 25, 2000

  
Signature  
22811 S. Lindsay Rd.  
Address

Chandler, AZ 85349  
City/State/Zip

RECEIVED  
BLM AZ STATE OFFICE  
2000 FEB 28 P 11:00  
PHOENIX, ARIZONA

# MAP OF MINING CLAIM LOCATION

KELVIN PROSPECT #18

- 1 The name of the claim is \_\_\_\_\_
- 2 The S.W. corner of the claim is 1500 feet in a East direction to a survey monument or permanent natural object described as 1200 the S.W. Corner Section Marker of Section 9 T.4 S. R.13 E.
- 3 The type of location monument is a 5 ft. length of 1 1/2 inch white PVC pipe  
The type of corner end monuments are a 5 ft. length of 1 1/2 inch white PVC pipe
4. The bearing and distance between the corners of the claim are beginning at the S.W. corner of the claim, 600 feet in a North direction to the N.W. corner, then 1500 feet in a East direction to the N.E. corner, then 600 feet in a South direction to the S.E. corner, then 1500 feet in a West direction to the point of beginning

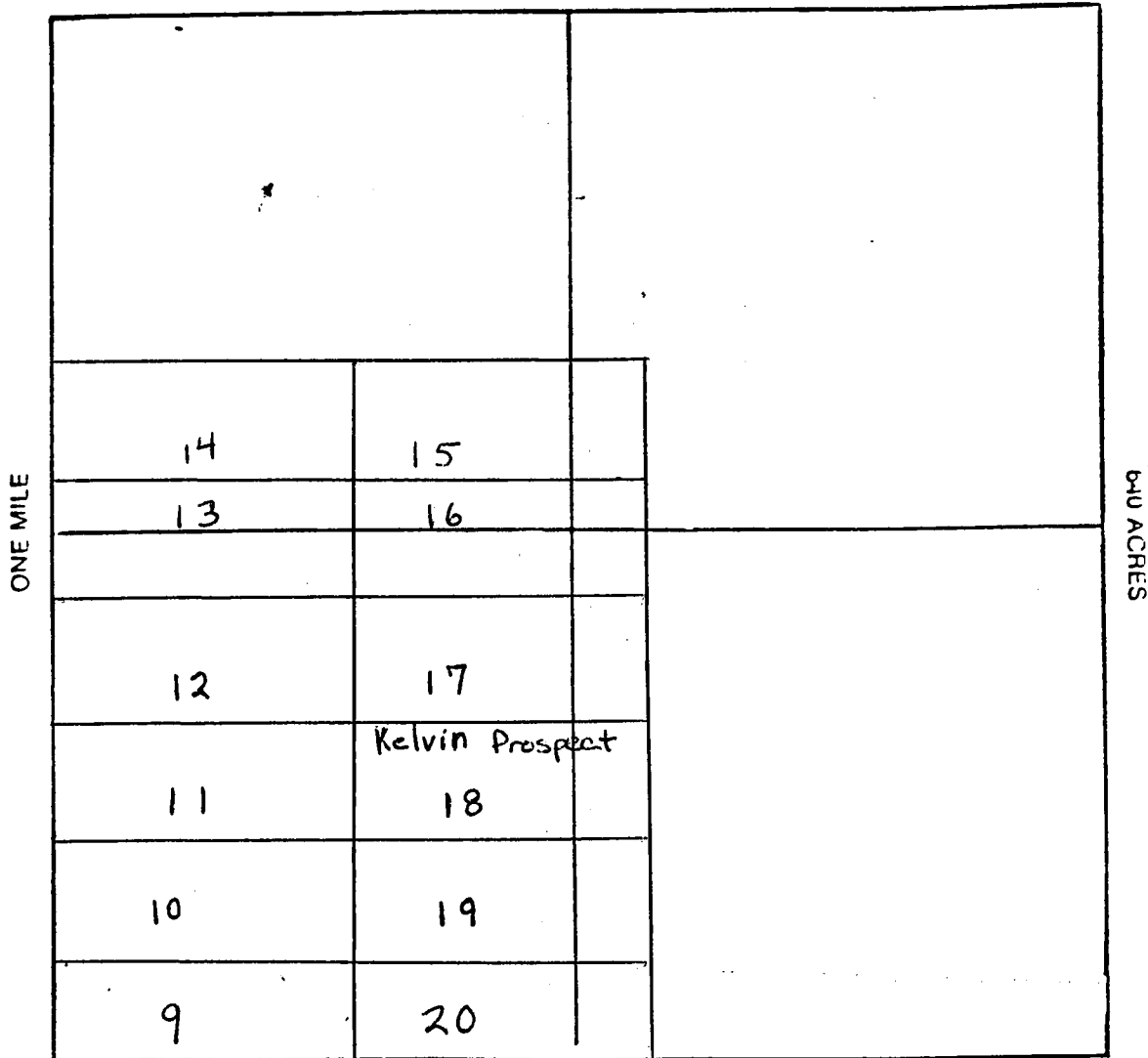
## MAP

One inch = One thousand feet

North Arrow



ONE MILE



Section 9 Range 13 East Township 4 South

G & SR

Base and Meridian

Dated February 25, 2000

*[Signature]*  
Signature

When recorded, mail to

Name JOHN M. JOHNSON

Address 22811 S. Lindsay Rd.

City/State/Zip Code Chandler, AZ 85249

Space above this line for Recorder's use

### NOTICE OF MINING CLAIM

- 1. TYPE OF NOTICE:  Location  Amendment  Relocation
- 2. TYPE OF CLAIM:  Placer  Lode  Millsite  Tunnelsite

3. The name and address of the Locator is

Name: JOHN M. JOHNSON & JESSE C. ALDRIDGE

Address: 22811 S. Lindsay Rd.

City/State/Zip Code: Chandler, AZ 85249

4. The name of the claim is KELVIN PROSPECT # 19

5. The date of the location is February 25, 2000

6. The claim is 1500 feet long and 600 feet wide. The distance from the location monument to each end of the claim is ±10 feet in a West direction and ±1490 feet in a East direction.

7. The general course of the claim is from the West to the East

8. The location of the claim is in Section 9, Township 4 South, Range 13 East

G & SR Base and Meridian,

Mineral Creek Mining District, Pinal County,

State of Arizona

9. If amending or relocating, the previous claim name was \_\_\_\_\_ recorded in Docket(Book) \_\_\_\_\_ page(s) \_\_\_\_\_ Mining District, \_\_\_\_\_ County, State of \_\_\_\_\_

10. The location of the claim with reference to a natural object or permanent monument is The S.W. Corner of the claim is 1500 ft. East and 600 ft. North of the S.W. Corner Section Marker of Section 9 T.4 S. R.13 E.  
This claim encompasses portions of the S.W. and S.E. Quarter Sections of Section 9 T.4 S. R.13 E.

Dated: February 25, 2000

*[Signature]*  
22811 S. Lindsay Rd.

Chandler, AZ 85249

City/State/Zip

RECEIVED  
BLM, AZ STATE OFFICE  
2000 FEB 28 P 1:00  
PHOENIX, ARIZONA

853346

# MAP OF MINING CLAIM LOCATION

- 1 The name of the claim is KELVIN PROSPECT #19
- 2 The S.W. corner of the claim is 1500 feet in a East direction to a survey monument or permanent natural object described as 600 North of Section 9 T.4 S. R 13 E. the S.W. Corner Section Marker
- 3 The type of location monument is a 5 ft. length of 1½ inch white PVC pipe  
The type of corner end monuments are a 5 ft. length of 1½ inch white PVC pipe
4. The bearing and distance between the corners of the claim are beginning at the S.W. corner of the claim, 600 feet in a north direction to the N.W. corner, then 1500 feet in a East direction to the N.E. corner, then 600 feet in a South direction to the S.E. corner, then 1500 feet in a West direction to the point of beginning

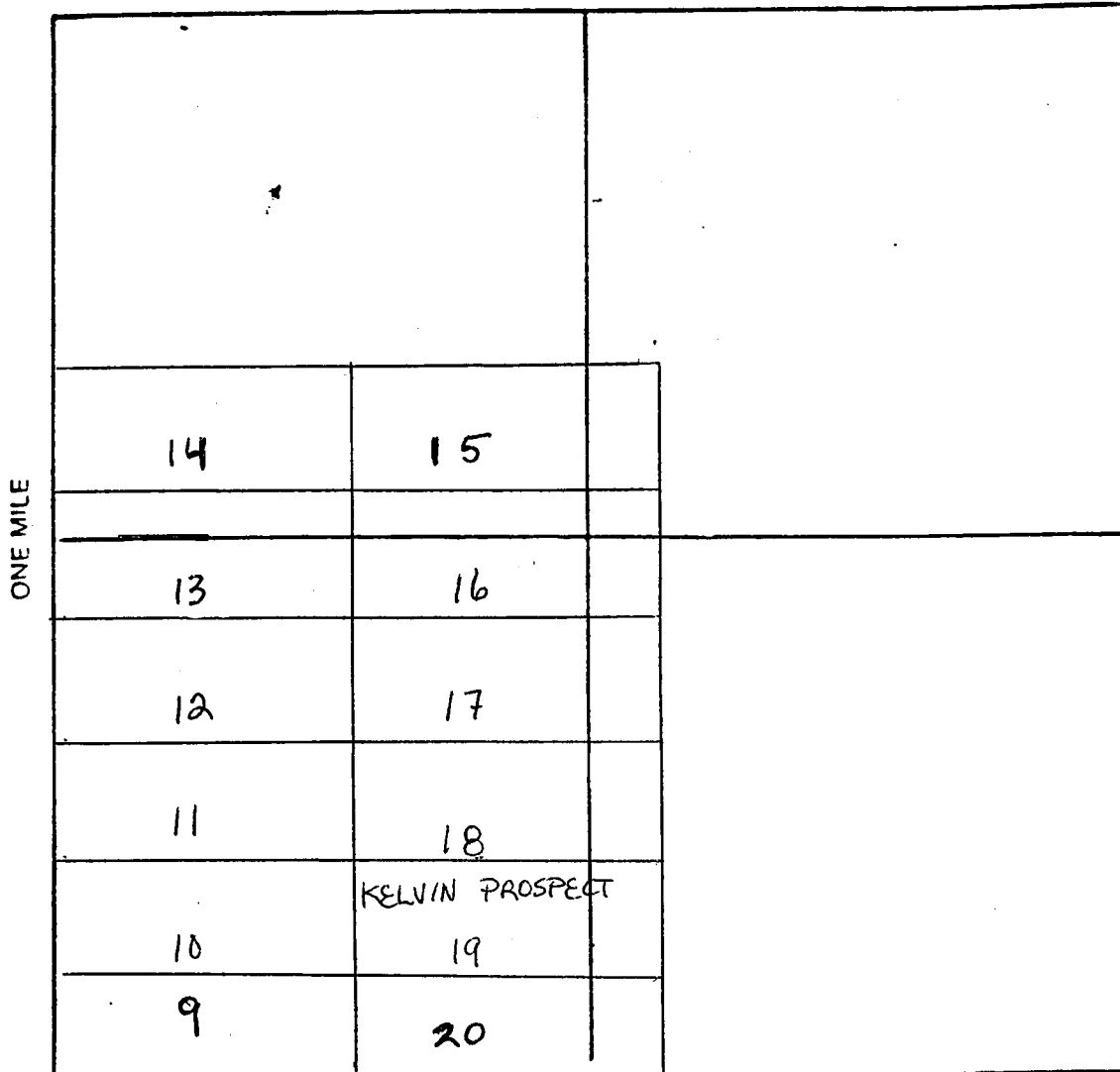
## MAP

One inch = One thousand feet

North Arrow



ONE MILE



Section 9 Range 13 East Township 4 South

G & SR

Base and Meridian

Dated February 25, 2000

*[Handwritten Signature]*  
Signature

When recorded, mail to

Name JOHN M. JOHNSON

Address 22811 S. Lindsay Rd.

City/State/Zip Code Chandler, AZ 85249

Space above this line for Recorder's use


### NOTICE OF MINING CLAIM

1. TYPE OF NOTICE:  Location  Amendment  Relocation
2. TYPE OF CLAIM:  Placer  Lode  Millsite  Tunnelsite
3. The name and address of the Locator is  
Name: JOHN M. JOHNSON & JESSE C. ALDRIDGE  
Address: 22811 S. Lindsay Rd.  
City/State/Zip Code: Chandler, AZ 85249
4. The name of the claim is KELVIN PROSPECT #20
5. The date of the location is February 25, 2000
6. The claim is 1500 feet long and 600 feet wide. The distance from the location monument to each end of the claim is ±10 feet in a West direction and ±1490 feet in a East direction.
7. The general course of the claim is from the West to the East.
8. The location of the claim is in Section 9, Township 4 South, Range 13 East, G & SR Base and Meridian, Mineral Creek Mining District, Pinal County, State of Arizona.
9. If amending or relocating, the previous claim name was \_\_\_\_\_ recorded in Docket(Book) \_\_\_\_\_ page(s) \_\_\_\_\_ Mining District, \_\_\_\_\_ County, State of \_\_\_\_\_.
10. The location of the claim with reference to a natural object or permanent monument is The S.W. Corner of the claim is 1500 ft. East of the S.W. Corner Section Marker of Section 9 T.4 S. R 13 E.  
This claim encompasses portions of the S.W. and S.E. Quarter Sections of Section 9 T.4 S. R.13 E.

RECEIVED  
 B.L.M. AZ STATE OFFICE  
 2000 FEB 28 P 1:00  
 PHOENIX, ARIZONA

A MC 353947

Dated: February 25, 2000

  
 Signature  
22811 S. Lindsay Rd.  
 Address  
Chandler, AZ 85249  
 City/State/Zip

# MAP OF MINING CLAIM LOCATION

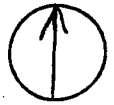
KELVIN PROSPECT # 20

- 1 The name of the claim is \_\_\_\_\_
- 2 The S.W. corner of the claim is 1500 feet in a East direction to a survey monument or permanent natural object described as the S.W. Corner Section Marker of Section 9 T.4 S. R.13 E.
- 3 The type of location monument is a 5 ft. length of 1 1/2 inch white PVC pipe  
The type of corner end monuments are a 5 ft. length of 1 1/2 inch white PVC pipe
4. The bearing and distance between the corners of the claim are beginning at the S.W. corner of the claim, 600 feet in a North direction to the N.W. corner, then 1500 feet in a East direction to the N.E. corner, then 600 feet in a South direction to the S.E. corner, then 1500 feet in a West direction to the point of beginning

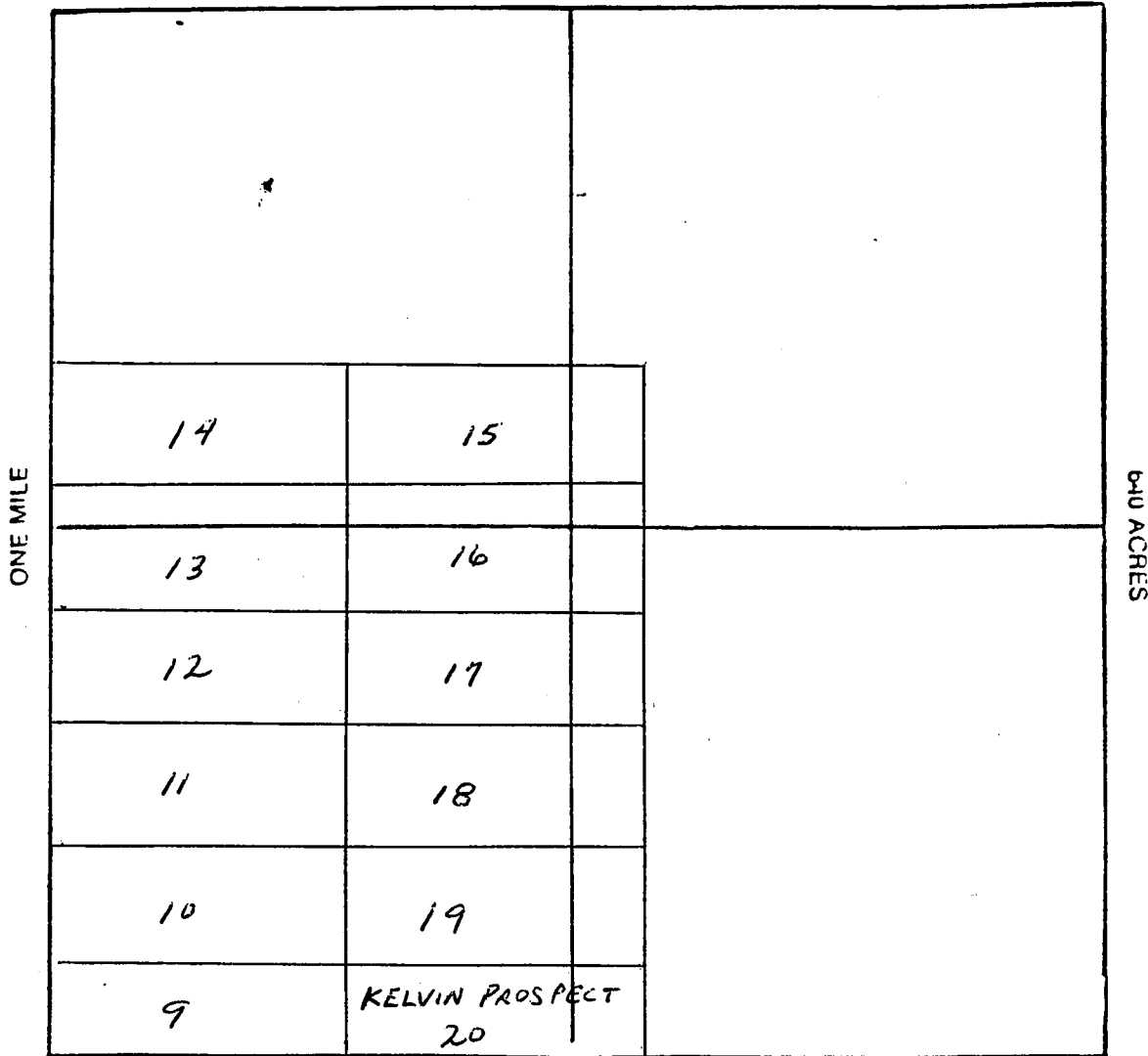
## MAP

One inch = One thousand feet

North Arrow



ONE MILE



Section 9 Range 13 East Township 4 South

G & SR

Base and Meridian

Dated February 25, 2000

\_\_\_\_\_  
 Claimant



DEPARTMENT OF THE INTERIOR

GEOLOGICAL SURVEY

Gila River, Arizona

POWER SITE CLASSIFICATION NO. 458

60334

Pursuant to authority vested in me by the act of March 3, 1879 (20 Stat. 394; 43 U.S.C. 31), and by Departmental Order No. 2333 of June 10, 1947 (43 C.F.R. 4.623; 12 F. R. 4025), the following described land is hereby classified as power sites insofar as title thereto remains in the United States and subject to valid existing rights; and this classification shall have full force and effect under the provisions of sec. 24 of the act of June 10, 1920, as amended by sec. 211 of the act of August 26, 1935 (16 U.S.C. 818):

Gila and Salt River Meridian

T. 12 N., R. 5 E. (Unsurveyed)

Every smallest legal subdivision which when surveyed will be adjacent to Verde River upstream from Sycamore Creek and under an altitude of 5,100 feet. Protraction of existing surveys indicates that the lands when surveyed will be within secs. 1, 2, 3, 11, and 12.

T. 13 N., R. 5 E.,

- sec. 4, S $\frac{1}{2}$ SW $\frac{1}{2}$ ;
- sec. 5, lots 2, 6, and SW $\frac{1}{2}$ NE $\frac{1}{2}$ ;
- sec. 7, lots 8 and 11;
- sec. 9, NW $\frac{1}{2}$  and S $\frac{1}{2}$ SE $\frac{1}{2}$ ;
- sec. 10, SW $\frac{1}{2}$ SW $\frac{1}{2}$ ;
- sec. 15, lot 2, SW $\frac{1}{2}$ , and NW $\frac{1}{2}$ SE $\frac{1}{2}$ ;
- sec. 16, N $\frac{1}{2}$ NE $\frac{1}{2}$ , SW $\frac{1}{2}$ NE $\frac{1}{2}$ , W $\frac{1}{2}$ SE $\frac{1}{2}$ , and SE $\frac{1}{2}$ SE $\frac{1}{2}$ ;
- sec. 17, lots 2, 3, 5, 6, and 8;
- sec. 18, NE $\frac{1}{2}$ NE $\frac{1}{2}$ ;
- sec. 20, SE $\frac{1}{2}$ NE $\frac{1}{2}$  and E $\frac{1}{2}$ SE $\frac{1}{2}$ ;
- sec. 21, N $\frac{1}{2}$  and W $\frac{1}{2}$ SW $\frac{1}{2}$ ;
- sec. 22, E $\frac{1}{2}$ W $\frac{1}{2}$  and SW $\frac{1}{2}$ SE $\frac{1}{2}$ ;
- sec. 25, S $\frac{1}{2}$ SW $\frac{1}{2}$  and SE $\frac{1}{2}$ ;
- sec. 26, SW $\frac{1}{2}$ ;
- sec. 27, NW $\frac{1}{2}$ NE $\frac{1}{2}$ , NE $\frac{1}{2}$ NW $\frac{1}{2}$ , and S $\frac{1}{2}$ NW $\frac{1}{2}$ ;
- sec. 28, NE $\frac{1}{2}$  and W $\frac{1}{2}$ NW $\frac{1}{2}$ ;
- sec. 33, lots 1, 7, and 8;
- sec. 34, lots 1, 2, 3, 4, 5, 6, 7, 8, 11, and 12;
- sec. 35, S $\frac{1}{2}$ NE $\frac{1}{2}$ , NW $\frac{1}{2}$ , and S $\frac{1}{2}$ ;
- sec. 36, NE $\frac{1}{2}$ , W $\frac{1}{2}$ , and W $\frac{1}{2}$ SE $\frac{1}{2}$ .

T. 14 N., R. E.,  
sec. 19, NE $\frac{1}{4}$ SE $\frac{1}{4}$ ;  
sec. 20, lots 2 and 3;  
sec. 29, lots 4, 7, and 8;  
sec. 30, lot 2;  
sec. 32, lots 2 and 8.

T. 13 N., R. 6 E.,  
sec. 31, lots 4 and 5.

T. 1 S., R. 10 E.,  
sec. 25, SE $\frac{1}{4}$ SE $\frac{1}{4}$ ;  
sec. 36, lots 1, 2, 3, 4, NE $\frac{1}{4}$ , SE $\frac{1}{4}$ NW $\frac{1}{4}$ , and N $\frac{1}{2}$ S $\frac{1}{2}$ .

T. 1 S., R. 11 E. (Unsurveyed)  
Every smallest legal subdivision any part of which when surveyed will be adjacent to Queen Creek under an altitude of 2,250 feet. Protraction of existing surveys indicates that the lands when surveyed will be within secs. 20, 21, 27, 28, 29, 30, 31, 32, 33, 34, and 35.

T. 2 S., R. 11 E.,  
sec. 5, lots 3, 4, and SW $\frac{1}{4}$ NW $\frac{1}{4}$ ;  
sec. 6.

T. 4 S., R. 11 E.,  
sec. 1, SE $\frac{1}{4}$ SW $\frac{1}{4}$  and SE $\frac{1}{4}$ ;  
sec. 2, W $\frac{1}{2}$ SE $\frac{1}{4}$  and SE $\frac{1}{4}$ SE $\frac{1}{4}$ ;  
sec. 11;  
sec. 12, lots 1, 3, 4, 5, 6, 7, and 8, N $\frac{1}{2}$ NW $\frac{1}{4}$ , S $\frac{1}{2}$ SW $\frac{1}{4}$ , and SE $\frac{1}{4}$ SE $\frac{1}{4}$ ;  
sec. 13, N $\frac{1}{2}$ , N $\frac{1}{2}$ SW $\frac{1}{4}$ , SW $\frac{1}{4}$ SW $\frac{1}{4}$ , and W $\frac{1}{2}$ SE $\frac{1}{4}$ ;  
sec. 14, NE $\frac{1}{4}$ .

T. 3 S., R. 12 E.,  
sec. 34, S $\frac{1}{2}$ SE $\frac{1}{4}$ ;  
sec. 35, E $\frac{1}{2}$ NE $\frac{1}{4}$  and S $\frac{1}{2}$ ;  
sec. 36, S $\frac{1}{2}$ SW $\frac{1}{4}$ , SW $\frac{1}{4}$ SE $\frac{1}{4}$ , and E $\frac{1}{2}$ SE $\frac{1}{4}$ .

T. 4 S., R. 12 E.,  
sec. 1, lots 1, 2, 3, 4, S $\frac{1}{2}$ N $\frac{1}{2}$ , and N $\frac{1}{2}$ S $\frac{1}{2}$ ;  
sec. 8;  
sec. 3, S $\frac{1}{2}$ ;  
sec. 4, S $\frac{1}{2}$ N $\frac{1}{2}$  and S $\frac{1}{2}$ ;  
sec. 5, lots 2, 3, 4, S $\frac{1}{2}$ N $\frac{1}{2}$ , and S $\frac{1}{2}$ ;  
sec. 6, lots 1, 4, 5, 6, and SE $\frac{1}{4}$ NE $\frac{1}{4}$ ;  
sec. 7, lots 3, 4, and SE $\frac{1}{4}$ ;  
sec. 8, N $\frac{1}{2}$  and NW $\frac{1}{4}$ SW $\frac{1}{4}$ ;  
sec. 9, N $\frac{1}{2}$ , NE $\frac{1}{4}$ SW $\frac{1}{4}$ , and N $\frac{1}{2}$ SE $\frac{1}{4}$ ;  
sec. 10, N $\frac{1}{2}$ NE $\frac{1}{4}$  and NW $\frac{1}{4}$ ;  
sec. 18, lot 1.

pg 3

T. 4 S., R. 13 E.,  
 sec. 1, lots 3, 7, 9, and SW $\frac{1}{4}$ SW $\frac{1}{4}$ ;  
 sec. 3, S $\frac{1}{2}$ S $\frac{1}{2}$ ;  
 sec. 4, SW $\frac{1}{4}$ NE $\frac{1}{4}$ , S $\frac{1}{2}$ NW $\frac{1}{4}$ , NE $\frac{1}{4}$ SW $\frac{1}{4}$ , S $\frac{1}{2}$ SW $\frac{1}{4}$ , and SE $\frac{1}{4}$ ;  
 sec. 5, S $\frac{1}{2}$ N $\frac{1}{2}$ , NE $\frac{1}{4}$ SW $\frac{1}{4}$ , and SE $\frac{1}{4}$ ;  
 sec. 6, lots 3, 4, 5, 6, S $\frac{1}{2}$ NE $\frac{1}{4}$ , and SE $\frac{1}{4}$ NW $\frac{1}{4}$ ;  
 sec. 8, NE $\frac{1}{4}$ NE $\frac{1}{4}$ ;  
 sec. 9, NE $\frac{1}{4}$  and N $\frac{1}{2}$ NW $\frac{1}{4}$ ;  
 sec. 12, lots 1, 2, and NW $\frac{1}{4}$ NW $\frac{1}{4}$ .

T. 4 S., R. 14 E.,  
 sec. 7, lots 3, 4, 7, and SW $\frac{1}{4}$ SE $\frac{1}{4}$ ;  
 sec. 17, SE $\frac{1}{4}$ SW $\frac{1}{4}$ .

T. 4 S., R. 15 E.,  
 sec. 1, S $\frac{1}{2}$ N $\frac{1}{2}$ ;  
 sec. 2, SE $\frac{1}{4}$ NE $\frac{1}{4}$  and NE $\frac{1}{4}$ SE $\frac{1}{4}$ ;  
 sec. 12, NE $\frac{1}{4}$ NW $\frac{1}{4}$ .

T. 4 S., R. 16 E.,  
 sec. 4, S $\frac{1}{2}$ S $\frac{1}{2}$  (Unsurveyed);  
 sec. 5, S $\frac{1}{2}$ N $\frac{1}{2}$  (Unsurveyed);  
 sec. 13, NW $\frac{1}{4}$ NW $\frac{1}{4}$  (Unsurveyed);  
 sec. 18, NE $\frac{1}{4}$ NE $\frac{1}{4}$  (Unsurveyed).

T. 7 S., R. 16 E.,  
 sec. 1, SW $\frac{1}{4}$ ;  
 sec. 2;  
 sec. 3, lot 1;  
 sec. 4, lot 14;  
 sec. 10, lot 7 and SE $\frac{1}{4}$ SE $\frac{1}{4}$ ;  
 sec. 11, S $\frac{1}{2}$ S $\frac{1}{2}$ ;  
 sec. 12, S $\frac{1}{2}$ SW $\frac{1}{4}$ ;  
 sec. 13, W $\frac{1}{2}$ W $\frac{1}{2}$ ;  
 sec. 14;  
 sec. 15, lots 10, 12, and NE $\frac{1}{4}$ NE $\frac{1}{4}$ ;  
 sec. 23, E $\frac{1}{2}$ , N $\frac{1}{2}$ NW $\frac{1}{4}$ , and SE $\frac{1}{4}$ NW $\frac{1}{4}$ ;  
 sec. 24, NW $\frac{1}{4}$ NW $\frac{1}{4}$ , S $\frac{1}{2}$ NW $\frac{1}{4}$ , N $\frac{1}{2}$ SW $\frac{1}{4}$ , and SW $\frac{1}{4}$ SW $\frac{1}{4}$ ;  
 sec. 25, W $\frac{1}{2}$  and SW $\frac{1}{4}$ SE $\frac{1}{4}$ ;  
 sec. 26, N $\frac{1}{2}$ NE $\frac{1}{4}$ , SE $\frac{1}{4}$ NE $\frac{1}{4}$ , and NE $\frac{1}{4}$ SE $\frac{1}{4}$ .

T. 8 S., R. 16 E.,  
 sec. 1, lot 1;  
 sec. 2, lot 1 and SE $\frac{1}{4}$ NE $\frac{1}{4}$ ;  
 sec. 12, N $\frac{1}{2}$ NW $\frac{1}{4}$ .

T. 7 S., R. 17 E.,  
 sec. 6, W $\frac{1}{2}$ SE $\frac{1}{4}$ .

T. 8 S., R. 17 E.,  
 sec. 6, lot 6;  
 sec. 7, E $\frac{1}{2}$ NW $\frac{1}{4}$ .

054  
T. 21 S., R. 21 E.,  
sec. 9, NE $\frac{1}{4}$ ;  
sec. 10, E $\frac{1}{2}$  and SE $\frac{1}{4}$ ;  
sec. 12, lots 1, 2, S $\frac{1}{2}$ NE $\frac{1}{4}$ , SE $\frac{1}{4}$ SW $\frac{1}{4}$ , and N $\frac{1}{2}$ SE $\frac{1}{4}$ .

T. 21 S., R. 22 E.,  
sec. 7, NE $\frac{1}{4}$ NE $\frac{1}{2}$  and NE $\frac{1}{4}$ SW $\frac{1}{4}$ .

T. 2 S., R. 31 E.,  
Every smallest legal subdivision in unsurveyed  
secs. 17, 18, 19, 20, and 30 adjacent to Blue  
River which when surveyed will be in whole or  
in part under an altitude of 4,000 feet.

The area described is estimated to aggregate 24,608  
acres, 19,408 acres of which are surveyed.

/S/ Thomas B. Nolan  
Director

Date  
Nov 16 1956

Copy to: BLM, Wash., D. C.  
BLM, Phoenix, Arizona

FEDERAL REGISTER June 24, 1943

Washington, D.C., Thursday, June 24, 1943

Vol. 8. No. 124

Pages 3636-377

General Land Office

[Public Land Order 141]

1944079 ARIZONA

WITHDRAWAL OF PUBLIC LANDS FOR USE IN CONNECTION WITH SAN CARLOS INDIAN IRRIGATION PROJECT

By virtue of the authority vested in the President and pursuant to Executive Order No. 9337 of April 24, 1943: It is ordered, As follows:

Subject to valid existing rights, the following-described public lands are hereby withdrawn from all forms of appropriation under the public-land laws, including the mining and mineral-leasing laws, and reserved under the jurisdiction of the Secretary of the Interior for use in connection with the San Carlos Indian Irrigation Project:

WATER AND SALE RIGHTS AGREEMENT

- T. 4 S., R. 11 E.,  
Sec. 12, SW 1/4 SW 1/4;  
Sec. 12, SW 1/4 SW 1/4
- T. 3 S., R. 12 E.,  
Sec. 20, SW 1/4, SW 1/4
- T. 4 S., R. 12 E.,  
Sec. 4, SW 1/4;  
Sec. 12, SW 1/4
- T. 4 S., R. 13 E.,  
Sec. 1, NW 1/4 SW 1/4;  
Sec. 2, SW 1/4 SW 1/4;  
Sec. 4, lots 1, 2, 3, 4, SW 1/4 NW 1/4 SW 1/4, NW 1/4 SW 1/4, SW 1/4 SW 1/4;  
Sec. 9, lot 1, 2, NW 1/4 NW 1/4, NW 1/4;  
Sec. 12, lot 2, NW 1/4 NW 1/4.

T. 4 S. R. 13 E.  
Div 9

Sec 9, lots 1, 2, N2NE, NW

The areas described aggregate 1,915.57 acres.

The Commissioner of the General Land Office shall continue to administer the lands for grazing purposes under section 12 of the Taylor Grazing Act (48 Stat. 1262).

This order shall take precedence over, but shall not rescind or revoke, the withdrawal or classification and other purposes made by Executive Order No. 6910 of November 20, 1934, as amended, so far as such order affects the above-described lands.

ASB. FORTAS,  
Acting Secretary of the Interior.

JUNE 18 1943

~~PL 357~~

RECEIVED  
BUREAU OF  
LAND MANAGEMENT

JUN 21 11 49 AM '99

ARIZONA  
STATE OFFICE  
PHOENIX, ARIZONA

a. In carrying on the mining and milling operations contemplated hereunder, locator will, by means of substantial dikes or other adequate structures, confine all tailings, debris, and harmful chemicals in such a manner that the same shall not be carried into Gila River bottom lands by storm waters or otherwise.

b. There shall be reserved to the United States, its successors and assigns, the prior right to use any of the lands to construct, operate and maintain dams, dikes, reservoirs, canals, wasteways, laterals, ditches, telephone and telegraph lines, electric transmission lines, roadways and appurtenant irrigation structures, without payment by the United States or its successors for such right, and the locator shall agree that if the construction of any or all of such dams, dikes, reservoirs, canals, wasteways, laterals, ditches, telephone and telegraph lines, electric transmission lines, roadways, or appurtenant irrigation structures across, over or upon said lands should be made more expensive by reason of the existence of improvements or workings of the locator thereon, the total of such additional expense shall be estimated by the Secretary of the Interior, whose estimate is to be final and binding, and within 30 days after demand is made upon the locator for payment of any such sums, the locator will make payment thereof to the United States or its successors constructing such dams, dikes, reservoirs, canals, wasteways, laterals, ditches, telephone and telegraph lines, electric transmission lines, roadways, or appurtenant irrigation structures across, over, or upon said lands. The United States, its officers, agents, and employees and its successors and assigns shall not be held liable for any damage to the improvements or workings of the locator resulting from the construction, operation, and maintenance of any of the works herein above enumerated.

[A 1115]

ARIZONA

Order Opening Public Lands to Mineral Location, Entry, and Patent

By virtue of the authority of the Act of April 23, 1932 (47 Stat. 136; 43 U.S.C. 154) and the regulations thereunder contained in 43 CFR 3400.4; it is ordered as follows:

1. Subject to valid existing rights and the provisions of existing withdrawals, the following described lands shall, commencing at 10 a.m., on October 23, 1967, be open to location, entry, and patenting under the U.S. mining laws, subject to the stipulations hereinafter quoted, to be executed and acknowledged in favor of the United States by the locators, for themselves, their heirs, successors, and assigns, and recorded in the county records and in the U.S. Land Office at Phoenix, Ariz., before any rights attach by virtue of this order:

GILA AND SALT RIVER MERIDIAN, ARIZONA

T.4S., R. 13 E.,  
Sec. 9, S½SE¼, W½NW¼SE¼.

The areas described contain 100 acres.  
2. The lands lie within the withdrawal for the Middle Gila River Project made by Public Land Order No. 3835, dated September 27, 1965.

3. Location, entry, and/or patenting of the lands shall be subject to the following stipulations:

Inquiries concerning the lands shall be addressed to the Manager, Land Office, Bureau of Land Management, 3022 Federal Building, Phoenix, Ariz. 85025.

FRED J. WEILER,  
State Director.

SEPTEMBER 8, 1967.  
[P.R. Doc. 67-10762; Filed, Sept. 13, 1967; 8:47 a.m.]

Order Opening Public Land to Mineral Location, Entry, and Patent published in Federal Register as Document 67-10762, Thursday, September 14, 1967 on page 13083, Vol. 32, No. 178.

(A 1115)

*[Handwritten initials]*

Ame	CLAIM	T+R.	Problem
350441	Kelvin Prospect #1	4S 13E Sec. 8 NE	Needs to file subject to Steps A 5449 - 12/22/1970 Open 1/13/1971
350442	" #2	" "	" "
350449 350450	" " 9 " " 10	4S 13E Sec 9 SW	Steps A 5449 - 12/12/1970 Open 1/13/1971 No Right in Patent 809582
350451 - 350454	Kelvin Prospect # 11-14	4S 13E Sec 9 SW	Step A 5449
350455	Kelvin Prospect # 15	4S 13E Sec 9 NW, NE.	Steps A 5449 PL 359 - in NE
350456	" #16	4S 13E Sec 9 NE, NW, SW, SE	PL 359 - NE Steps SW - A 5449 Steps SE A 1115 - 9/23/67
350457 350458	" #17 " #18	4S 13E Sec 9 SW, SE	Steps A-5449 A-1115 <del>Patent 809582</del>
350459 350460	" #19 " #20	4S 13E Sec 9 SW, SE	Steps A 5449 A 1115 Patent 809582

[Public Land Order 3835]

[Arizona 017239]

ARIZONA

Withdrawal for Proposed Buttes Dam and Reservoir, Middle Gila River Project

By virtue of the authority contained in section 3 of the Act of June 17, 1902 (32 Stat. 338; 43 U.S.C. 416), as amended and supplemented, it is ordered as follows:

1. Subject to valid existing rights, the following described public lands which are under the jurisdiction of the Secretary of the Interior, are hereby withdrawn from all forms of appropriation under the public land laws, including the mining laws, but not from leasing under the mineral leasing laws, and reserved for the proposed Buttes Dam and Reservoir, Middle Gila River Project:

GILA AND SALT RIVER MERIDIAN

T. 4 S., R. 10 E.  
Sec. 10, SE $\frac{1}{4}$ SE $\frac{1}{4}$ ;  
Sec. 13, NW $\frac{1}{4}$ NW $\frac{1}{4}$ , S $\frac{1}{2}$ N $\frac{1}{2}$ , S $\frac{1}{2}$ ;  
Sec. 14, S $\frac{1}{2}$ NE $\frac{1}{4}$ , NE $\frac{1}{4}$ NW $\frac{1}{4}$ , S $\frac{1}{2}$ NW $\frac{1}{4}$ , S $\frac{1}{2}$ ;  
Sec. 15, NW $\frac{1}{4}$ , NW $\frac{1}{4}$ SW $\frac{1}{4}$ , S $\frac{1}{2}$ SE $\frac{1}{4}$ .

T. 4 S., R. 11 E.  
Sec. 1, SE $\frac{1}{4}$ , S $\frac{1}{2}$ SW $\frac{1}{4}$ ;  
Sec. 4, S $\frac{1}{2}$ ;  
Sec. 5;  
Sec. 7, lots 1, 3, 4, 7, SE $\frac{1}{4}$ SW $\frac{1}{4}$ , S $\frac{1}{2}$ SE $\frac{1}{4}$ ;  
Secs. 8, 9, 10, 11 and 12;  
Sec. 13, N $\frac{1}{2}$ , N $\frac{1}{2}$ S $\frac{1}{2}$ , SW $\frac{1}{4}$ SW $\frac{1}{4}$ , S $\frac{1}{2}$ SE $\frac{1}{4}$ ;  
Secs. 14, 15 and 17;  
Sec. 22, NE $\frac{1}{4}$ SE $\frac{1}{4}$ .

T. 3 S., R. 12 E.  
Sec. 33, S $\frac{1}{2}$ ;  
Secs. 34 and 35.

T. 4 S., R. 12 E.  
Sec. 1;  
Sec. 3, S $\frac{1}{2}$ ;  
Secs. 4 and 5;  
Sec. 6, lots 1, 2, 3, 4, 5, 6, S $\frac{1}{2}$ NE $\frac{1}{4}$ ;  
Sec. 7, lots 3, 4, SE $\frac{1}{4}$ ;  
Secs. 8, 9, and 10;  
Sec. 11, N $\frac{1}{2}$ ;  
Sec. 12, N $\frac{1}{2}$ ;  
Sec. 17;  
Sec. 18, lots 1, 2, 3, 4, E $\frac{1}{2}$ ;  
Sec. 19, lots 1, 2, 3, 4, E $\frac{1}{2}$ ;  
Sec. 20;  
Sec. 21, W $\frac{1}{2}$ ;  
Secs. 28 and 29;  
Sec. 30, lots 1, 2, 3, 4, E $\frac{1}{2}$ ;  
Sec. 31, lots 1, 2, NE $\frac{1}{4}$ ;  
Sec. 33.

T. 5 S., R. 12 E.  
Sec. 4, lots 1, 2, 3, 4, S $\frac{1}{2}$ N $\frac{1}{2}$ ;  
Sec. 5, lots 1, 2, 3, 4, S $\frac{1}{2}$ N $\frac{1}{2}$ .

T. 3 S., R. 13 E.  
Sec. 31, lots 3, 4, E $\frac{1}{2}$ SW $\frac{1}{4}$ .

T. 4 S., R. 13 E.  
Sec. 1, lots 4, 5, W $\frac{1}{2}$ SW $\frac{1}{4}$ ;  
Sec. 2, lots 1, 2;  
Sec. 3;  
Sec. 4, lots 1, 2, 3, 4, S $\frac{1}{2}$ N $\frac{1}{2}$ , NE $\frac{1}{4}$ SW $\frac{1}{4}$ , S $\frac{1}{2}$ SW $\frac{1}{4}$ , NE $\frac{1}{4}$ SE $\frac{1}{4}$ , S $\frac{1}{2}$ SE $\frac{1}{4}$ ;  
Secs. 5 and 6;  
Sec. 7, lots 1 and 2, E $\frac{1}{2}$ NW $\frac{1}{4}$ , NE $\frac{1}{4}$ ;  
Sec. 8, N $\frac{1}{2}$ ;  
Sec. 9, lots 1, 2, 3, 4, N $\frac{1}{2}$ N $\frac{1}{2}$ , S $\frac{1}{2}$ NW $\frac{1}{4}$ , N $\frac{1}{2}$ S $\frac{1}{2}$ , S $\frac{1}{2}$ SE $\frac{1}{4}$ ;  
Sec. 12, lots 1, 2, 4, and part of lots 3, 5, 6, 7, 8, Part S $\frac{1}{2}$ NW $\frac{1}{4}$ , that are Federal lands; NW $\frac{1}{4}$ NW $\frac{1}{4}$ .

T. 4 S., R. 14 E.  
Sec. 7, lot 6;  
Sec. 8, E $\frac{1}{2}$ SW $\frac{1}{4}$ , SW $\frac{1}{4}$ SW $\frac{1}{4}$ ;  
Sec. 18, lots 1, 2, 3, 4, 9, 10, 11;  
Sec. 19, W $\frac{1}{2}$ NE $\frac{1}{4}$ ;  
Sec. 20, SW $\frac{1}{4}$ NW $\frac{1}{4}$ , SW $\frac{1}{4}$ SW $\frac{1}{4}$ .

T. 5 S., R. 15 E.  
Sec. 7, SE $\frac{1}{4}$ SW $\frac{1}{4}$ ;  
Sec. 13, lot 4;  
Sec. 24, lots 1 and 4, W $\frac{1}{2}$ SE $\frac{1}{4}$ .

T. 5 S., R. 16 E.  
Sec. 5, lots 1 to 6, S $\frac{1}{2}$ NE $\frac{1}{4}$ , N $\frac{1}{2}$ SE $\frac{1}{4}$ , SW $\frac{1}{4}$ SE $\frac{1}{4}$ ;  
Sec. 6, lot 1, and unsurveyed portion of SE $\frac{1}{4}$ SE $\frac{1}{4}$ ;  
Sec. 7, lot 1, pt. lot 2, E $\frac{1}{2}$ NE $\frac{1}{4}$ , N $\frac{1}{2}$ SE $\frac{1}{4}$ , and unsurveyed portion of N $\frac{1}{2}$ NW $\frac{1}{4}$ , NW $\frac{1}{4}$ NE $\frac{1}{4}$ ;  
Sec. 8, NW $\frac{1}{4}$ NW $\frac{1}{4}$ .

The areas described aggregate approximately 26,164.28 acres in Pinal County.

2. The use and administration of the lands will become subject to the provisions of the reclamation laws (Act of June 17, 1902, supra, as amended and supplemented), including the use of the lands under lease, license or permit, at such time as the Buttes Dam and Reservoir, Middle Gila River Project, is authorized by the Congress.

3. Pending authorization of the project, the withdrawal made by this order does not alter the applicability of the public land laws governing the use of the lands under lease, license, or permit, or the disposal of their mineral or vegetative resources, other than under the mining laws, subject to the condition that such use or disposition will not be inconsistent with the reclamation laws and the purposes for which the lands are withdrawn.

HARRY R. ANDERSON,  
Assistant Secretary of the Interior.

SEPTEMBER 27, 1965.

[P.R. Doc. 65-10482; Filed, Oct. 1, 1965; 8:45 a.m.]



a. In carrying on the mining and milling operations contemplated hereunder, locator will, by means of substantial dikes or other adequate structures, confine all tailings, debris, and harmful chemicals in such a manner that the same shall not be carried into Gila River bottom lands by storm waters or otherwise.

b. There shall be reserved to the United States, its successors and assigns, the prior right to use any of the lands to construct, operate and maintain dams, dikes, reservoirs, canals, wasteways, laterals, ditches, telephone and telegraph lines, electric transmission lines, roadways and appurtenant irrigation structures, without payment by the United States or its successors for such right, and the locator shall agree that if the construction of any or all of such dams, dikes, reservoirs, canals, wasteways, laterals, ditches, telephone and telegraph lines, electric transmission lines, roadways, or appurtenant irrigation structures across, over or upon said lands should be made more expensive by reason of the existence of improvements or workings of the locator thereon, the total of such additional expense shall be estimated by the Secretary of the Interior, whose estimate is to be final and binding, and within 30 days after demand is made upon the locator for payment of any such sums, the locator will make payment thereof to the United States or its successors constructing such dams, dikes, reservoirs, canals, wasteways, laterals, ditches, telephone and telegraph lines, electric transmission lines, roadways, or appurtenant irrigation structures across, over, or upon said lands. The United States, its officers, agents, and employees and its successors and assigns shall not be held liable for any damage to the improvements or workings of the locator resulting from the construction, operation, and maintenance of any of the works herein above enumerated.

Inquiries concerning the lands shall be addressed to the Manager, Land Office, Bureau of Land Management, 3022 Federal Building, Phoenix, Ariz. 85025.

FRED J. WEILER,  
State Director.

SEPTEMBER 8, 1967.

[F.R. Doc. 67-10762; Filed, Sept. 13, 1967;  
8:47 a.m.]

[A 1115]

ARIZONA

#### Order Opening Public Lands to Mineral Location, Entry, and Patent

By virtue of the authority of the Act of April 23, 1932 (47 Stat. 136; 43 U.S.C. 154) and the regulations thereunder contained in 43 CFR 3400.4; it is ordered as follows:

1. Subject to valid existing rights and the provisions of existing withdrawals, the following described lands shall, commencing at 10 a.m., on October 23, 1967, be open to location, entry, and patenting under the U.S. mining laws, subject to the stipulations hereinafter quoted, to be executed and acknowledged in favor of the United States by the locators, for themselves, their heirs, successors, and assigns, and recorded in the county records and in the U.S. Land Office at Phoenix, Ariz., before any rights attach by virtue of this order:

GILA AND SALT RIVER MERIDIAN, ARIZONA

T. 4 S., R. 13 E.,

Sec. 9, S $\frac{1}{2}$ SE $\frac{1}{4}$ , W $\frac{1}{2}$ NW $\frac{1}{4}$ SE $\frac{1}{4}$ .

The areas described contain 100 acres.

2. The lands lie within the withdrawal for the Middle Gila River Project made by Public Land Order No. 3835, dated September 27, 1965.

3. Location, entry, and/or patenting of the lands shall be subject to the following stipulations:

Order Opening Public Land to Mineral Location, Entry, and Patent published in Federal Register as Document 67-10762, Thursday, September 14, 1967 on page 13083, Vol. 32, No. 178.

(A 1115)

DEPARTMENT OF THE INTERIOR

Bureau of Land Management

[A 5449]

ARIZONA

Order Opening Public Lands to Mineral Location, Entry, and Patent

By virtue of the authority of the Act of April 23, 1932 (47 Stat. 136; 43 U.S.C. 154) and the regulations thereunder contained in 43 CFR 3816, it is ordered as follows:

1. Subject to valid existing rights and the provisions of existing withdrawals, the following described lands shall, commencing at 10 a.m. on January 13, 1971, be open to location, entry and patenting under the U.S. Mining Laws, subject to the stipulations hereinafter quoted, to be executed and acknowledged in favor of the United States by the locators, for themselves, their heirs, successors, and assigns, and recorded in the county records and in the U.S. Land Office at Phoenix, Arizona, before any rights attach by virtue of this order:

GILA AND SALT RIVER MERIDIAN, ARIZONA
T. 4 S., R. 13 E.,
Sec. 8, NW 1/4, NW 1/4 NE 1/4, SW 1/4 NE 1/4;
Sec. 9, SW 1/4 NW 1/4, NE 1/4 SE 1/4, E 1/2 NW 1/4 SE 1/4,
N 1/2 SW 1/4, lots 3 and 4.

The areas described contain 559.34 acres.

2. The lands lie within the withdrawal for the Middle Gila River Project made by Public Land Order 3835, dated September 27, 1965, and, in part, under Public Land Order 141 of June 16, 1943 withdrawing lands for San Carlos Indian Irrigation Project.

3. Location, entry and/or patenting of the land shall be subject to the following stipulations:

a. In carrying on the mining and milling operations contemplated hereunder applicant will, by means of substantial dikes or other adequate structure, confine all tailings, debris, and harmful chemicals in such a manner that the same shall not be carried into Gila River bottom lands by storm waters or otherwise.

b. There is reserved to the United States, its successors and assigns, the prior right to use any of the lands above described, to construct, operate, and maintain dams, dikes, reservoirs, canals, wasteways, laterals, ditches, telephone and telegraph lines, electric transmission lines, roadways, railroads, and appurtenant irrigation structures, without any payment made by the United States or its successors for such right, with the agreement on the part of the applicant that if the construction of any or all of such dams, dikes, reservoirs, canals, wasteways, laterals, ditches, telephone and telegraph lines, electric transmis-

sion lines, roadways, railroads, or appurtenant irrigation structures across, over, or upon said lands should be made more expensive by reason of the existence of improvements or workings of the applicant thereon, such additional expense is to be estimated by the Secretary of the Interior, whose estimate is to be final and binding upon the parties hereto, and that within thirty (30) days after demand is made upon the applicant for payment of any such sums, the applicant will make payment thereof to the United States or its successors constructing such dams, dikes, reservoirs, canals, wasteways, laterals, ditches, telephone and telegraph lines, electric transmission lines, roadways, railroads, or appurtenant irrigation structures across, over, or upon said lands. The applicant further agrees that the United States, its officers, agents, and employees and its successors and assigns shall not be held liable for any damage to the improvements or workings of the applicant resulting from the construction, operation, and maintenance of any of the works hereinabove enumerated.

Inquiries concerning these lands shall be addressed to Manager, Land Office, Bureau of Land Management, 3022 Federal Building, Phoenix, Arizona 85025.

JOE T. FALLINI, State Director.

DECEMBER 4, 1970.

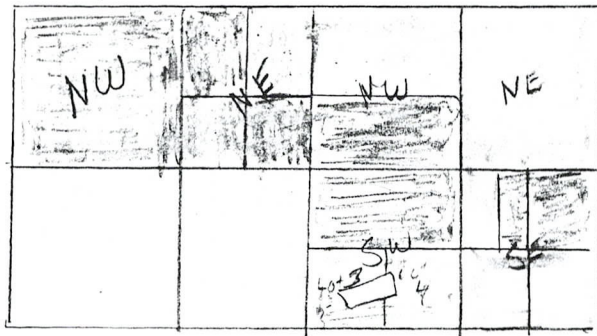
[F.R. Doc. 70-16713; Filed, Dec. 11, 1970; 8:45 a.m.]

SERIAL NUMBER A 5449

Order Opening Public Lands to Mineral Location, Entry, and Patent published as F.R. Doc. 70-16713 in FEDERAL REGISTER, Saturday, December 12, 1970, Vol. 35, No. 241, on Page No. 18926.

Sec 8

Sec 9



A 5449

1/13/1971

Patent

A 1115

10/23/1967

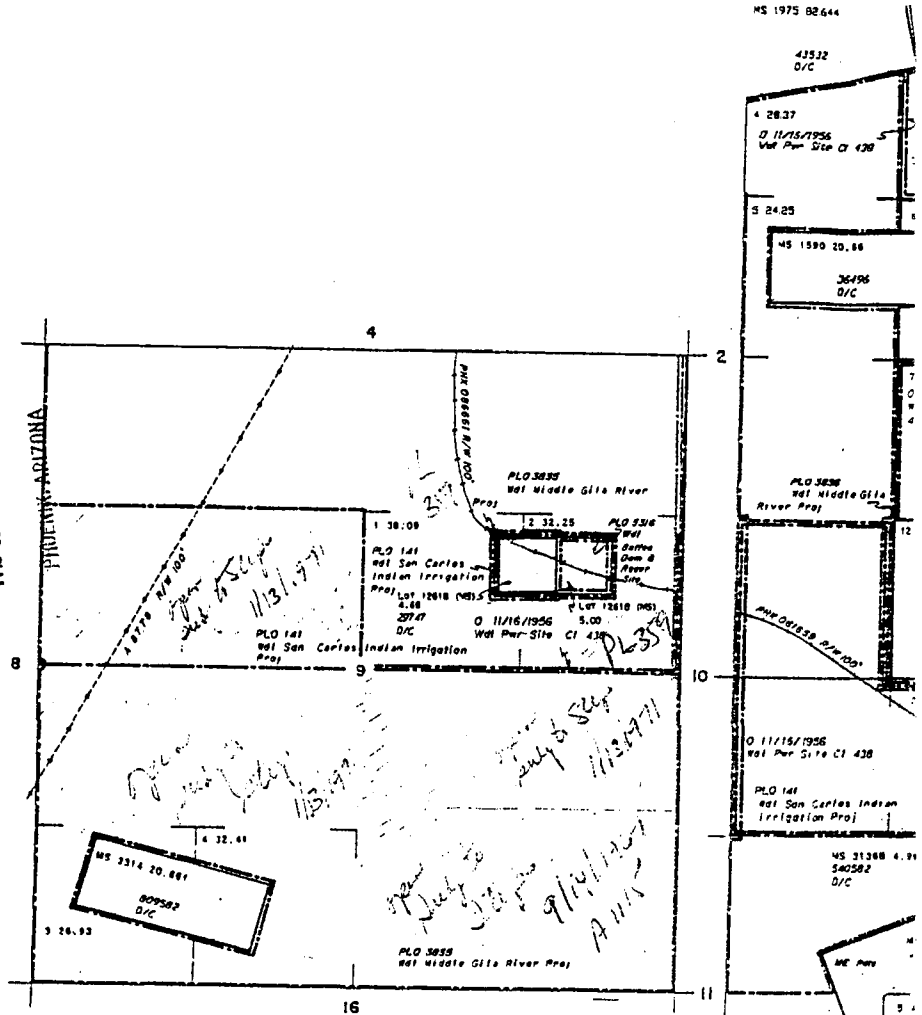
Classification Power Site #438

11/16/1956

dm

TOWNSHIP 4 SOUTH RANGE 13 EAST

RECEIVED  
B.L.M. AZ STATE OFFICE  
1998 SEP -3 A 11: 05

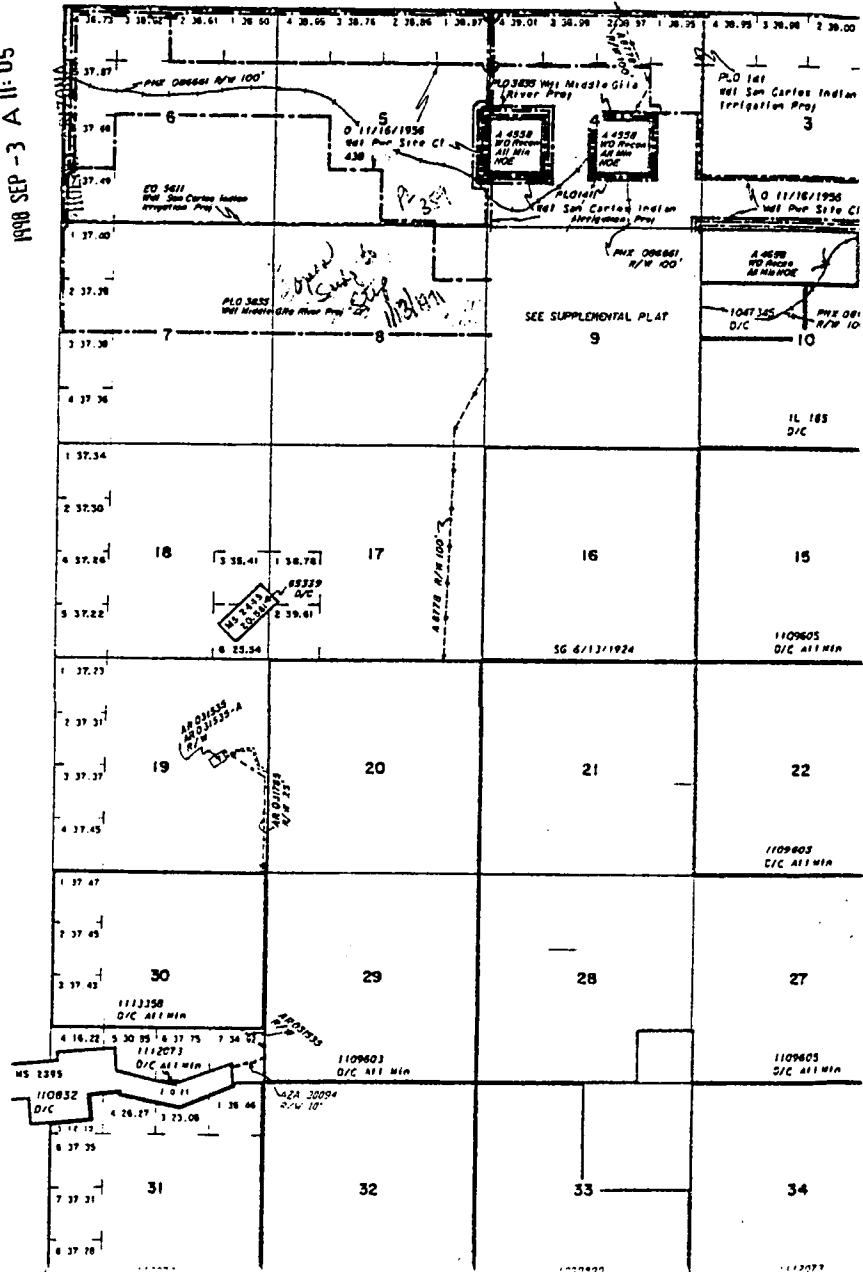


*Private Surveys & Ditches  
open subject to Plats  
A 5449*

TOWNSHIP 4 SOUTH RANGE 13 E

PINAL COUNTY

RECEIVED  
B.L.M. AZ STATE OFFICE  
1998 SEP -3 A 11:05



*File under PL 359  
Subject to strips A 5449*

DEPARTMENT OF THE INTERIOR  
 BUREAU OF LAND MANAGEMENT  
 Status Serial Register Page - Live Data

01 06-17-1902;032STAT0388;43USC416  
 Casetype 231201:WDL-RECLAMATION

Serial Number  
 AZAR-- 0 017239

Mer	Twp	Rng	Sec	SType	SurNr	Suf	-NE-	-NW-	-SW-	-SE-	Acreage	SurNote	State	Cnty	CongDist	DI/RA	Mgmt	Agency
14	0040S	0100E	010	A			----	----	----	---X	040.000		AZ	AZ021	AZ05	AZ0600	21000000	
14	0040S	0100E	013	A			--XX	-XXX	XXXX	XXXX	520.000		AZ	AZ021	AZ05	AZ0600	21000000	
14	0040S	0100E	014	A			--XX	X-XX	XXXX	XXXX	520.000		AZ	AZ021	AZ05	AZ0600	21000000	
14	0040S	0100E	015	A			----	XXXX	-X--	--XX	280.000		AZ	AZ021	AZ05	AZ0600	21000000	
14	0040S	0110E	001	A			----	----	--XX	XXXX	240.000		AZ	AZ021	AZ05	AZ0600	21000000	
14	0040S	0110E	004	A			----	----	XXXX	XXXX	320.000		AZ	AZ021	AZ05	AZ0600	21000000	
14	0040S	0110E	005	A			--XX	--XX	XXXX	XXXX	480.000		AZ	AZ021	AZ05	AZ0600	21000000	
14	0040S	0110E	005	L	1		X---	----	----	----	040.090		AZ	AZ021	AZ05	AZ0600	21000000	
14	0040S	0110E	005	L	2		-X--	----	----	----	040.040		AZ	AZ021	AZ05	AZ0600	21000000	
14	0040S	0110E	005	L	3		----	X---	----	----	039.990		AZ	AZ021	AZ05	AZ0600	21000000	
14	0040S	0110E	005	L	4		----	-X--	----	----	039.940		AZ	AZ021	AZ05	AZ0600	21000000	
14	0040S	0110E	007	A			----	----	---X	--XX	120.000		AZ	AZ021	AZ05	AZ0600	21000000	
14	0040S	0110E	007	L	1		X---	----	----	----	015.050		AZ	AZ021	AZ05	AZ0600	21000000	
14	0040S	0110E	007	L	3		----	X---	----	----	026.550		AZ	AZ021	AZ05	AZ0600	21000000	
14	0040S	0110E	007	L	4		----	-XX-	----	----	047.920		AZ	AZ021	AZ05	AZ0600	21000000	
14	0040S	0110E	007	L	7		----	----	--X-	----	041.500		AZ	AZ021	AZ05	AZ0600	21000000	
14	0040S	0110E	008	A			XX-X	----	-XXX	--X-	280.000		AZ	AZ021	AZ05	AZ0600	21000000	
14	0040S	0110E	008	L	1		----	----	----	X---	011.400		AZ	AZ021	AZ05	AZ0600	21000000	
14	0040S	0110E	008	L	10		----	----	----	X--X	044.200		AZ	AZ021	AZ05	AZ0600	21000000	
14	0040S	0110E	008	L	2		--X-	----	----	-X--	034.860		AZ	AZ021	AZ05	AZ0600	21000000	
14	0040S	0110E	008	L	3		----	---X	----	----	008.400		AZ	AZ021	AZ05	AZ0600	21000000	
14	0040S	0110E	008	L	4		----	X---	----	----	039.450		AZ	AZ021	AZ05	AZ0600	21000000	
14	0040S	0110E	008	L	5		----	-X--	----	----	028.500		AZ	AZ021	AZ05	AZ0600	21000000	
14	0040S	0110E	008	L	6		----	--X-	----	----	029.770		AZ	AZ021	AZ05	AZ0600	21000000	
14	0040S	0110E	008	L	7		----	---X	----	----	006.890		AZ	AZ021	AZ05	AZ0600	21000000	
14	0040S	0110E	008	L	8		----	----	X---	----	038.400		AZ	AZ021	AZ05	AZ0600	21000000	
14	0040S	0110E	008	L	9		----	----	----	-X--	011.360		AZ	AZ021	AZ05	AZ0600	21000000	
14	0040S	0110E	008	W			--X-	XXXX	X---	XX--	146.460	A	AZ	AZ021	AZ05	AZ0600	21000000	

Mer Twp	Rng	Sec	SType	SurNr	Suf	-NE-	-NW-	-SW-	-SE-	Acreage	SurNote	State	Cnty	CongDist	DI/RA	Mgmt Agency
14	0040S	0110E	009		A	XXXX	XXXX	----	XX--	400.000		AZ	AZ021	AZ05	AZ0600	21000000
14	0040S	0110E	009	1	L	----	----	----	---X	035.440		AZ	AZ021	AZ05	AZ0600	21000000
14	0040S	0110E	009	2	L	----	----	----	--X-	012.950		AZ	AZ021	AZ05	AZ0600	21000000
14	0040S	0110E	009	3	L	----	----	X--X	----	035.430		AZ	AZ021	AZ05	AZ0600	21000000
14	0040S	0110E	009	4	L	----	----	-X--	----	022.500		AZ	AZ021	AZ05	AZ0600	21000000
14	0040S	0110E	009	5	L	----	----	-XX-	----	037.030		AZ	AZ021	AZ05	AZ0600	21000000
14	0040S	0110E	009	6	L	----	----	---X	----	027.480		AZ	AZ021	AZ05	AZ0600	21000000
14	0040S	0110E	009	7	L	----	----	----	--X-	007.060		AZ	AZ021	AZ05	AZ0600	21000000
14	0040S	0110E	009		W	----	----	XXXX	--XX	062.110	A	AZ	AZ021	AZ05	AZ0600	21000000
14	0040S	0110E	010		A	XXXX	XXXX	XXXX	XXXX	640.000		AZ	AZ021	AZ05	AZ0600	21000000
14	0040S	0110E	011		A	XXX-	XXXX	----	----	280.000		AZ	AZ021	AZ05	AZ0600	21000000
14	0040S	0110E	011	1	L	---X	----	----	----	039.850		AZ	AZ021	AZ05	AZ0600	21000000
14	0040S	0110E	011	2	L	----	----	----	X--X	023.920		AZ	AZ021	AZ05	AZ0600	21000000
14	0040S	0110E	011	3	L	----	----	----	-XX-	020.840		AZ	AZ021	AZ05	AZ0600	21000000
14	0040S	0110E	011	4	L	----	----	X--X	----	026.000		AZ	AZ021	AZ05	AZ0600	21000000
14	0040S	0110E	011	5	L	----	----	-X--	----	039.990		AZ	AZ021	AZ05	AZ0600	21000000
14	0040S	0110E	011	6	L	----	----	--X-	----	018.260		AZ	AZ021	AZ05	AZ0600	21000000
14	0040S	0110E	011	7	L	----	----	X-XX	----	039.350		AZ	AZ021	AZ05	AZ0600	21000000
14	0040S	0110E	011	8	L	----	----	----	-XX-	036.570		AZ	AZ021	AZ05	AZ0600	21000000
14	0040S	0110E	011	9	L	----	----	----	X--X	026.620		AZ	AZ021	AZ05	AZ0600	21000000
14	0040S	0110E	011		W	----	----	XXXX	XXXX	088.600	A	AZ	AZ021	AZ05	AZ0600	21000000
14	0040S	0110E	012		A	XX--	XX--	--XX	---X	280.000		AZ	AZ021	AZ05	AZ0600	21000000
14	0040S	0110E	012	1	L	---X	----	----	X---	042.900		AZ	AZ021	AZ05	AZ0600	21000000
14	0040S	0110E	012	2	L	--X-	----	----	-X--	053.620		AZ	AZ021	AZ05	AZ0600	21000000
14	0040S	0110E	012	3	L	----	---X	X---	----	045.420		AZ	AZ021	AZ05	AZ0600	21000000
14	0040S	0110E	012	4	L	----	--X-	-X--	----	039.300		AZ	AZ021	AZ05	AZ0600	21000000
14	0040S	0110E	012	5	L	----	----	-X--	----	019.260		AZ	AZ021	AZ05	AZ0600	21000000
14	0040S	0110E	012	6	L	----	----	X---	----	015.420		AZ	AZ021	AZ05	AZ0600	21000000
14	0040S	0110E	012	7	L	----	----	----	-XX-	042.060		AZ	AZ021	AZ05	AZ0600	21000000
14	0040S	0110E	012	8	L	----	----	----	X---	007.850		AZ	AZ021	AZ05	AZ0600	21000000
14	0040S	0110E	012		W	---X	--X-	XX--	XXX-	094.170	A	AZ	AZ021	AZ05	AZ0600	21000000
14	0040S	0110E	013		A	XXXX	XXXX	XXX-	XXXX	600.000		AZ	AZ021	AZ05	AZ0600	21000000
14	0040S	0110E	014		A	XXXX	X-XX	XXXX	XXXX	600.000		AZ	AZ021	AZ05	AZ0600	21000000

Mer	Twp	Rng	Sec	SType	SurNr	Suf	-NE-	-NW-	-SW-	-SE-	Acreage	SurNote	State	Cnty	CongDist	DI/RA	Mgmt	Agency
14	0040S	0110E	014	L	1		----	-X--	----	----	028.450		AZ	AZ021	AZ05	AZ0600	21000000	
14	0040S	0110E	014	W			----	-X--	----	----	011.550	A	AZ	AZ021	AZ05	AZ0600	21000000	
14	0040S	0110E	015	A			----	----	XXXX	XXXX	320.000		AZ	AZ021	AZ05	AZ0600	21000000	
14	0040S	0110E	015	L	1		X---	----	----	----	015.940		AZ	AZ021	AZ05	AZ0600	21000000	
14	0040S	0110E	015	L	2		-X--	----	----	----	024.960		AZ	AZ021	AZ05	AZ0600	21000000	
14	0040S	0110E	015	L	3		----	X---	----	----	032.040		AZ	AZ021	AZ05	AZ0600	21000000	
14	0040S	0110E	015	L	4		----	-X--	----	----	025.820		AZ	AZ021	AZ05	AZ0600	21000000	
14	0040S	0110E	015	L	5		----	--X-	----	----	031.000		AZ	AZ021	AZ05	AZ0600	21000000	
14	0040S	0110E	015	L	6		----	---X	----	----	024.730		AZ	AZ021	AZ05	AZ0600	21000000	
14	0040S	0110E	015	L	7		-XX-	----	----	----	034.100		AZ	AZ021	AZ05	AZ0600	21000000	
14	0040S	0110E	015	L	8		X--X	----	----	----	046.380		AZ	AZ021	AZ05	AZ0600	21000000	
14	0040S	0110E	015	W			XXXX	XXXX	----	----	085.030	A	AZ	AZ021	AZ05	AZ0600	21000000	
14	0040S	0110E	017	A			XXXX	XXXX	XXXX	XXXX	640.000		AZ	AZ021	AZ05	AZ0600	21000000	
14	0040S	0110E	022	A			----	----	----	X---	040.000		AZ	AZ021	AZ05	AZ0600	21000000	
14	0040S	0120E	001	A			--XX	--XX	XXXX	XXXX	480.000		AZ	AZ021	AZ05	AZ0600	21000000	
14	0040S	0120E	001	L	1		X---	----	----	----	038.550		AZ	AZ021	AZ05	AZ0600	21000000	
14	0040S	0120E	001	L	2		-X--	----	----	----	038.350		AZ	AZ021	AZ05	AZ0600	21000000	
14	0040S	0120E	001	L	3		----	X---	----	----	038.170		AZ	AZ021	AZ05	AZ0600	21000000	
14	0040S	0120E	001	L	4		----	-X--	----	----	037.970		AZ	AZ021	AZ05	AZ0600	21000000	
14	0040S	0120E	003	A			----	----	XXXX	XXXX	320.000		AZ	AZ021	AZ05	AZ0600	21000000	
14	0040S	0120E	004	A			--XX	--XX	XXXX	XXXX	480.000		AZ	AZ021	AZ05	AZ0600	21000000	
14	0040S	0120E	004	L	1		X---	----	----	----	038.700		AZ	AZ021	AZ05	AZ0600	21000000	
14	0040S	0120E	004	L	2		-X--	----	----	----	038.890		AZ	AZ021	AZ05	AZ0600	21000000	
14	0040S	0120E	004	L	3		----	X---	----	----	039.090		AZ	AZ021	AZ05	AZ0600	21000000	
14	0040S	0120E	004	L	4		----	-X--	----	----	039.280		AZ	AZ021	AZ05	AZ0600	21000000	
14	0040S	0120E	005	A			--XX	--XX	XXXX	XXXX	480.000		AZ	AZ021	AZ05	AZ0600	21000000	
14	0040S	0120E	005	L	1		X---	----	----	----	039.320		AZ	AZ021	AZ05	AZ0600	21000000	
14	0040S	0120E	005	L	2		-X--	----	----	----	039.210		AZ	AZ021	AZ05	AZ0600	21000000	
14	0040S	0120E	005	L	3		----	X---	----	----	039.090		AZ	AZ021	AZ05	AZ0600	21000000	
14	0040S	0120E	005	L	4		----	-X--	----	----	038.980		AZ	AZ021	AZ05	AZ0600	21000000	
14	0040S	0120E	006	A			--XX	----	----	----	080.000		AZ	AZ021	AZ05	AZ0600	21000000	
14	0040S	0120E	006	L	1		X---	----	----	----	039.090		AZ	AZ021	AZ05	AZ0600	21000000	
14	0040S	0120E	006	L	2		-X--	----	----	----	039.420		AZ	AZ021	AZ05	AZ0600	21000000	

Mer	Twp	Rng	Sec	SType	SurNr	Suf	-NE-	-NW-	-SW-	-SE-	Acreage	SurNote	State	Cnty	CongDist	DI/RA	Mgmt Agency
14	0040S	0120E	006	L	3		----	X----	----	----	020.800		AZ	AZ021	AZ05	AZ0600	21000000
14	0040S	0120E	006	L	4		----	----X	----	----	021.060		AZ	AZ021	AZ05	AZ0600	21000000
14	0040S	0120E	006	L	5		----	----	X----	----	021.220		AZ	AZ021	AZ05	AZ0600	21000000
14	0040S	0120E	006	L	6		----	----	----X	----	021.430		AZ	AZ021	AZ05	AZ0600	21000000
14	0040S	0120E	007	A			----	----	----	XXXX	160.000		AZ	AZ021	AZ05	AZ0600	21000000
14	0040S	0120E	007	L	3		----	----	X----	----	020.660		AZ	AZ021	AZ05	AZ0600	21000000
14	0040S	0120E	007	L	4		----	----	----X	----	020.650		AZ	AZ021	AZ05	AZ0600	21000000
14	0040S	0120E	008	A			XXXX	XXXX	XXXX	XXXX	640.000		AZ	AZ021	AZ05	AZ0600	21000000
14	0040S	0120E	009	A			XXXX	XXXX	XXXX	XXXX	640.000		AZ	AZ021	AZ05	AZ0600	21000000
14	0040S	0120E	010	A			XXXX	XXXX	XXXX	XXXX	640.000		AZ	AZ021	AZ05	AZ0600	21000000
14	0040S	0120E	011	A			XXXX	XXXX	----	----	320.000		AZ	AZ021	AZ05	AZ0600	21000000
14	0040S	0120E	012	A			XXXX	XXXX	----	----	320.000		AZ	AZ021	AZ05	AZ0600	21000000
14	0040S	0120E	017	A			XXXX	XXXX	XXXX	XXXX	640.000		AZ	AZ021	AZ05	AZ0600	21000000
14	0040S	0120E	018	A			XXXX	----	----	XXXX	320.000		AZ	AZ021	AZ05	AZ0600	21000000
14	0040S	0120E	018	L	1		----	X----	----	----	020.640		AZ	AZ021	AZ05	AZ0600	21000000
14	0040S	0120E	018	L	2		----	----X	----	----	020.660		AZ	AZ021	AZ05	AZ0600	21000000
14	0040S	0120E	018	L	3		----	----	X----	----	020.660		AZ	AZ021	AZ05	AZ0600	21000000
14	0040S	0120E	018	L	4		----	----	----X	----	020.680		AZ	AZ021	AZ05	AZ0600	21000000
14	0040S	0120E	019	A			XXXX	----	----	XXXX	320.000		AZ	AZ021	AZ05	AZ0600	21000000
14	0040S	0120E	019	L	1		----	X----	----	----	020.700		AZ	AZ021	AZ05	AZ0600	21000000
14	0040S	0120E	019	L	2		----	----X	----	----	020.750		AZ	AZ021	AZ05	AZ0600	21000000
14	0040S	0120E	019	L	3		----	----	X----	----	020.980		AZ	AZ021	AZ05	AZ0600	21000000
14	0040S	0120E	019	L	4		----	----	----X	----	021.560		AZ	AZ021	AZ05	AZ0600	21000000
14	0040S	0120E	020	A			XXXX	XXXX	XXXX	XXXX	640.000		AZ	AZ021	AZ05	AZ0600	21000000
14	0040S	0120E	021	A			----	XXXX	XXXX	----	320.000		AZ	AZ021	AZ05	AZ0600	21000000
14	0040S	0120E	028	A			XXXX	XXXX	XXXX	XXXX	640.000		AZ	AZ021	AZ05	AZ0600	21000000
14	0040S	0120E	029	A			XXXX	XXXX	XXXX	XXXX	640.000		AZ	AZ021	AZ05	AZ0600	21000000
14	0040S	0120E	030	A			XXXX	----	----	XXXX	320.000		AZ	AZ021	AZ05	AZ0600	21000000
14	0040S	0120E	030	L	1		----	X----	----	----	021.870		AZ	AZ021	AZ05	AZ0600	21000000
14	0040S	0120E	030	L	2		----	----X	----	----	021.250		AZ	AZ021	AZ05	AZ0600	21000000
14	0040S	0120E	030	L	3		----	----	X----	----	020.860		AZ	AZ021	AZ05	AZ0600	21000000
14	0040S	0120E	030	L	4		----	----	----X	----	021.040		AZ	AZ021	AZ05	AZ0600	21000000
14	0040S	0120E	031	A			XXXX	----	----	----	160.000		AZ	AZ021	AZ05	AZ0600	21000000



Mer	Twp	Rng	Sec	SType	SurNr	Suf	-NE-	-NW-	-SW-	-SE-	Acreage	SurNote	State	Cnty	CongDist	DI/RA	Mgmt	Agency
14	0040S	0120E	031	L	1		----	X----	----	----	021.170		AZ	AZ021	AZ05	AZ0600	21000000	
14	0040S	0120E	031	L	2		----	---X	----	----	021.130		AZ	AZ021	AZ05	AZ0600	21000000	
14	0040S	0120E	033	A			XXXX	XXXX	XXXX	XXXX	640.000		AZ	AZ021	AZ05	AZ0600	21000000	
14	0050S	0120E	004	A			--XX	--XX	----	----	160.000		AZ	AZ021	AZ05	AZ0600	21000000	
14	0050S	0120E	004	L	1		X---	----	----	----	051.740		AZ	AZ021	AZ05	AZ0600	21000000	
14	0050S	0120E	004	L	2		-X--	----	----	----	051.780		AZ	AZ021	AZ05	AZ0600	21000000	
14	0050S	0120E	004	L	3		----	X---	----	----	051.820		AZ	AZ021	AZ05	AZ0600	21000000	
14	0050S	0120E	004	L	4		----	-X--	----	----	051.860		AZ	AZ021	AZ05	AZ0600	21000000	
14	0050S	0120E	005	A			--XX	--XX	----	----	160.000		AZ	AZ021	AZ05	AZ0600	21000000	
14	0050S	0120E	005	L	1		X---	----	----	----	051.840		AZ	AZ021	AZ05	AZ0600	21000000	
14	0050S	0120E	005	L	2		-X--	----	----	----	051.760		AZ	AZ021	AZ05	AZ0600	21000000	
14	0050S	0120E	005	L	3		----	X---	----	----	051.680		AZ	AZ021	AZ05	AZ0600	21000000	
14	0050S	0120E	005	L	4		----	-X--	----	----	051.600		AZ	AZ021	AZ05	AZ0600	21000000	
14	0030S	0130E	031	A			----	----	X--X	----	080.000		AZ	AZ021	AZ05	AZ0600	21000000	
14	0030S	0130E	031	L	3		----	----	-X--	----	037.920		AZ	AZ021	AZ05	AZ0600	21000000	
14	0030S	0130E	031	L	4		----	----	--X-	----	038.060		AZ	AZ021	AZ05	AZ0600	21000000	
14	0040S	0130E	001	A			----	----	-XX-	----	080.000		AZ	AZ021	AZ05	AZ0600	21000000	
14	0040S	0130E	001	L	4		----	-X--	----	----	028.370	D	AZ	AZ021	AZ05	AZ0600	21000000	
14	0040S	0130E	001	L	5		----	--X-	----	----	024.250	D	AZ	AZ021	AZ05	AZ0600	21000000	
14	0040S	0130E	002	L	1		X---	----	----	----	020.000		AZ	AZ021	AZ05	AZ0600	21000000	
14	0040S	0130E	002	L	2		-X--	----	----	----	034.220		AZ	AZ021	AZ05	AZ0600	21000000	
14	0040S	0130E	003	A			--XX	--XX	XXXX	XXXX	480.000		AZ	AZ021	AZ05	AZ0600	21000000	
14	0040S	0130E	003	L	1		X---	----	----	----	039.030		AZ	AZ021	AZ05	AZ0600	21000000	
14	0040S	0130E	003	L	2		-X--	----	----	----	039.000		AZ	AZ021	AZ05	AZ0600	21000000	
14	0040S	0130E	003	L	3		----	X---	----	----	038.980		AZ	AZ021	AZ05	AZ0600	21000000	
14	0040S	0130E	003	L	4		----	-X--	----	----	038.950		AZ	AZ021	AZ05	AZ0600	21000000	
14	0040S	0130E	004	A			--XX	--XX	X-XX	X-XX	400.000		AZ	AZ021	AZ05	AZ0600	21000000	
14	0040S	0130E	004	L	1		X---	----	----	----	038.950		AZ	AZ021	AZ05	AZ0600	21000000	
14	0040S	0130E	004	L	2		-X--	----	----	----	038.970		AZ	AZ021	AZ05	AZ0600	21000000	
14	0040S	0130E	004	L	3		----	X---	----	----	038.990		AZ	AZ021	AZ05	AZ0600	21000000	
14	0040S	0130E	004	L	4		----	-X--	----	----	039.010		AZ	AZ021	AZ05	AZ0600	21000000	
14	0040S	0130E	005	A			--XX	--XX	XXXX	XXXX	480.000		AZ	AZ021	AZ05	AZ0600	21000000	
14	0040S	0130E	005	L	1		X---	----	----	----	038.970		AZ	AZ021	AZ05	AZ0600	21000000	

Mer Twp	Rng	Sec	SType	SurNr	Suf	-NE-	-NW-	-SW-	-SE-	Acreage	SurNote	State	Cnty	CongDist	DI/RA	Mgmt Agency
14	0040S	0130E	005	L	2	-X--	----	----	----	038.860		AZ	AZ021	AZ05	AZ0600	21000000
14	0040S	0130E	005	L	3	----	X---	----	----	038.760		AZ	AZ021	AZ05	AZ0600	21000000
14	0040S	0130E	005	L	4	----	-X--	----	----	038.650		AZ	AZ021	AZ05	AZ0600	21000000
14	0040S	0130E	006	A		--XX	---X	X--X	XXXX	360.000		AZ	AZ021	AZ05	AZ0600	21000000
14	0040S	0130E	006	L	1	X---	----	----	----	038.600		AZ	AZ021	AZ05	AZ0600	21000000
14	0040S	0130E	006	L	2	-X--	----	----	----	038.610		AZ	AZ021	AZ05	AZ0600	21000000
14	0040S	0130E	006	L	3	----	X---	----	----	038.620		AZ	AZ021	AZ05	AZ0600	21000000
14	0040S	0130E	006	L	4	----	-X--	----	----	036.730		AZ	AZ021	AZ05	AZ0600	21000000
14	0040S	0130E	006	L	5	----	--X-	----	----	037.870		AZ	AZ021	AZ05	AZ0600	21000000
14	0040S	0130E	006	L	6	----	----	-X--	----	037.680		AZ	AZ021	AZ05	AZ0600	21000000
14	0040S	0130E	006	L	7	----	----	--X-	----	037.490		AZ	AZ021	AZ05	AZ0600	21000000
14	0040S	0130E	007	A		XXXX	X--X	----	----	240.000		AZ	AZ021	AZ05	AZ0600	21000000
14	0040S	0130E	007	L	1	----	-X--	----	----	037.400		AZ	AZ021	AZ05	AZ0600	21000000
14	0040S	0130E	007	L	2	----	--X-	----	----	037.380		AZ	AZ021	AZ05	AZ0600	21000000
14	0040S	0130E	008	A		XXXX	XXXX	----	----	320.000		AZ	AZ021	AZ05	AZ0600	21000000
14	0040S	0130E	009	A		XX--	XXXX	XX--	XXXX	480.000		AZ	AZ021	AZ05	AZ0600	21000000
14	0040S	0130E	009	L	1	--X-	----	----	----	038.090		AZ	AZ021	AZ05	AZ0600	21000000
14	0040S	0130E	009	L	2	---X	----	----	----	032.250		AZ	AZ021	AZ05	AZ0600	21000000
14	0040S	0130E	009	L	3	----	----	--X-	----	026.930		AZ	AZ021	AZ05	AZ0600	21000000
14	0040S	0130E	009	L	4	----	----	---X	----	032.410		AZ	AZ021	AZ05	AZ0600	21000000
14	0040S	0130E	012	1	01	PART S2NW, THAT ARE						AZ	AZ021	AZ05	AZ0600	21000000
14	0040S	0130E	012	1	02	FEDERAL LANDS;						AZ	AZ021	AZ05	AZ0600	21000000
14	0040S	0130E	012	1	03	PART OF LOT 3;						AZ	AZ021	AZ05	AZ0600	21000000
14	0040S	0130E	012	1	04	PART OF LOT 5;						AZ	AZ021	AZ05	AZ0600	21000000
14	0040S	0130E	012	1	05	PART OF LOT 6;						AZ	AZ021	AZ05	AZ0600	21000000
14	0040S	0130E	012	1	06	PART OF LOT 7;						AZ	AZ021	AZ05	AZ0600	21000000
14	0040S	0130E	012	1	07	PART OF LOT 8;						AZ	AZ021	AZ05	AZ0600	21000000
14	0040S	0130E	012	A		----	-X--	----	----	040.000		AZ	AZ021	AZ05	AZ0600	21000000
14	0040S	0130E	012	L	1	X---	----	----	----	031.540		AZ	AZ021	AZ05	AZ0600	21000000
14	0040S	0130E	012	L	2	----	X---	----	----	026.670		AZ	AZ021	AZ05	AZ0600	21000000
14	0040S	0130E	012	L	4	----	----	----	X---	004.680		AZ	AZ021	AZ05	AZ0600	21000000
14	0040S	0140E	007	L	6	----	----	--X-	----	022.430		AZ	AZ021	AZ05	AZ0600	21000000
14	0040S	0140E	008	A		----	----	X-XX	----	120.000		AZ	AZ021	AZ05	AZ0600	21000000

Mer Twp	Rng	Sec	SType	SurNr	Suf	-NE-	-NW-	-SW-	-SE-	Acreage	SurNote	State	Cnty	CongDist	DI/RA	Mgmt Agency
14	0040S	0140E	018	L	1	----	X----	----	----	040.600		AZ	AZ021	AZ05	AZ0600	21000000
14	0040S	0140E	018	L	10	----	----	---X	----	040.000		AZ	AZ021	AZ05	AZ0600	21000000
14	0040S	0140E	018	L	11	----	----	----	--X-	039.870		AZ	AZ021	AZ05	AZ0600	21000000
14	0040S	0140E	018	L	2	----	-X--	----	----	040.530		AZ	AZ021	AZ05	AZ0600	21000000
14	0040S	0140E	018	L	3	----	--X-	----	----	040.270		AZ	AZ021	AZ05	AZ0600	21000000
14	0040S	0140E	018	L	4	----	---X	----	----	040.600		AZ	AZ021	AZ05	AZ0600	21000000
14	0040S	0140E	018	L	9	----	----	--X-	----	039.570		AZ	AZ021	AZ05	AZ0600	21000000
14	0040S	0140E	019	A		-XX-	----	----	----	080.000		AZ	AZ021	AZ05	AZ0600	21000000
14	0040S	0140E	020	A		----	--X-	--X-	----	080.000		AZ	AZ021	AZ05	AZ0600	21000000
14	0050S	0150E	007	A		----	----	---X	----	040.000		AZ	AZ021	AZ05	AZ0600	21000000
14	0050S	0150E	013	L	4	----	----	----	--X-	011.440		AZ	AZ021	AZ05	AZ0600	21000000
14	0050S	0150E	024	A		----	----	----	-XX-	080.000		AZ	AZ021	AZ05	AZ0600	21000000
14	0050S	0160E	005	A		--XX	----	----	XXX-	200.000		AZ	AZ021	AZ05	AZ0600	21000000
14	0050S	0160E	005	L	1	X---	----	----	----	040.320		AZ	AZ021	AZ05	AZ0600	21000000
14	0050S	0160E	005	L	2	-X--	X---	----	----	029.810		AZ	AZ021	AZ05	AZ0600	21000000
14	0050S	0160E	005	L	3	----	---X	----	----	008.320		AZ	AZ021	AZ05	AZ0600	21000000
14	0050S	0160E	005	L	4	----	---	X---	----	019.180		AZ	AZ021	AZ05	AZ0600	21000000
14	0050S	0160E	005	L	5	----	----	---X	----	034.900		AZ	AZ021	AZ05	AZ0600	21000000
14	0050S	0160E	005	L	6	----	----	--X-	----	011.920		AZ	AZ021	AZ05	AZ0600	21000000
14	0050S	0160E	006	1	01	UNSURVEYED	PORTION OF				R	AZ	AZ021	AZ05	AZ0600	21000000
14	0050S	0160E	006	1	02	SESE;				036.230	R	AZ	AZ021	AZ05	AZ0600	21000000
14	0050S	0160E	006	L	1	01	----	----	---X	003.770	R	AZ	AZ021	AZ05	AZ0600	21000000
14	0050S	0160E	007	1		PART OF LOT 2;					AZ	AZ021	AZ05	AZ0600	21000000	
14	0050S	0160E	007	1	01	UNSURVEYED	PORTION OF				AZ	AZ021	AZ05	AZ0600	21000000	
14	0050S	0160E	007	1	02	N2NW, NWNE;					AZ	AZ021	AZ05	AZ0600	21000000	
14	0050S	0160E	007	A	01	----	----	----	X---	040.000		AZ	AZ021	AZ05	AZ0600	21000000
14	0050S	0160E	007	A	02	X--X	----	----	-X--	120.000	R	AZ	AZ021	AZ05	AZ0600	21000000
14	0050S	0160E	007	L	1	01	-X--	----	----	020.000	R	AZ	AZ021	AZ05	AZ0600	21000000
14	0050S	0160E	008	A		----	-X--	----	----	040.000		AZ	AZ021	AZ05	AZ0600	21000000

24,971.380

Document Category	Doc ID	Geographic Name	Agency
PUBLIC LAND ORDER	3835	BUTTES DAM AND RSVR	

24000000

Data Element No 1	Supplemental Data 1	Data Element No 2	Supplemental Data 2
2520	LOC		
2571	ALL		
2683	206		
2694	130		

Act Date	Code	Action	Action Remarks
09/27/1965	317	ORDER ISSUED	
09/27/1965	830	WITHDRAWN	
10/02/1965	240	PUBLISHED	30FR12642;NO 191
06/01/1992	840	WDL REV FLPMA 204L COMP	
10/01/1999	247	FUTURE ACTION SUSPENSE	COMPL/REVIEW DUE DATE

Name & Address	City,State Zip	Int Rel	%Interest
BR	AZ	HOLDING AGENCY	100.0

Line Nr	Remarks
01	KEY 4S10E
02	GEO NAME: BUTTES DAM AND RESERVOIR, MIDDLE GILA
03	RIVER PROJECT.

**DEPARTMENT OF THE INTERIOR  
BUREAU OF LAND MANAGEMENT  
Status Serial Register Page - Live Data**

01 07-26-1866;014STAT0251.

Casetype 386200:MINERAL PATENT LODE

Serial Number  
AZAZAA - 009089

Mer Twp	Rng	Sec	SType	SurNr	Suf	-NE-	-NW-	-SW-	-SE-	Acreage	SurNote	State	Cnty	CongDist	DI/RA	Mgmt Agency
14	0040S	0130E	009	M	1261B	--XX	----	----	----	004.660	A	AZ	AZ021	AZ05	AZ0600	21000000
14	0050S	0130E	011	M	1261A	----	----	----	---X	001.190	A	AZ	AZ021	AZ05	AZ0600	21000000
14	0050S	0130E	012	M	1261A	----	----	--XX	--X-	056.510	A	AZ	AZ021	AZ05	AZ0600	21000000
14	0050S	0130E	013	M	1261A	----	XX--	----	----	009.990	A	AZ	AZ021	AZ05	AZ0600	21000000
14	0050S	0130E	014	M	1261A	X---	----	----	----	012.400	A	AZ	AZ021	AZ05	AZ0600	21000000
										<b>084.750</b>						

Document Category	Doc ID	Geographic Name	Agency
PATENT	29747		

US Rights in Title	Exception
942	DITCHES OR CANALS

Data Element No 1	Supplemental Data 1	Data Element No 2	Supplemental Data 2
2537	MC	2536	598
2906	DIVIDEND		
2906	EXTENSION		
2906	NANCY		
2906	NANCY MILLSITE		
2906	NORMAN NO	2536	1
5872	35	2539	84.750

Act Date	Code	Action	Action Remarks
08/18/1898	879	PATENT ISSUED	#29747;

Name & Address	City, State Zip	Int Rel	%Interest
NORMAN MNG AND MLG CO	XX	PATENTEE	100.0

Line Nr	Remarks
01	KEY 4S13E
02	NAME: NORMAN MINING AND MILLING COMPANY

**Line Nr**   **Remarks**

---

03	DOC READS 5S14E SEC 18
04	EXTENSION MILLSITE DECLARED NULL AND VOID BY
05	DICISION DATED 04-27-1972, CONTEST #A3535

DEPARTMENT OF THE INTERIOR  
BUREAU OF LAND MANAGEMENT  
Status Serial Register Page - Live Data

01 07-26-1866;014STAT0251.

Casetype 386200:MINERAL PATENT LODE

Serial Number  
AZPHX- 0 034271

Mer Twp	Rng	Sec	SType	SurNr	Suf	-NE-	-NW-	-SW-	-SE-	Acreage	SurNote	State	Cnty	CongDist	DI/RA	Mgmt Agency
14	0040S	0130E	009	M	3314	----	----	---XX	----	020.661	A	AZ	AZ021	AZ05	AZ0600	21000000
										020.661						

Document Category	Doc ID	Geographic Name	Agency
PATENT	809582	ZELLEWEGER	

US Rights in Title	Exception
942 DITCHES OR CANALS	

Act Date	Code	Action	Action Remarks
06/10/1921	879	PATENT ISSUED	

Name & Address	City, State Zip	Int Rel	%Interest
ZELLEWEGER JOHN H	XX	PATENTEE	100.0

# BLM - Status

Last modified: 03/09/2000 12:49:00

## Serial Number

Geo State Land Office Prefix Serial # Suffix Case Part

AZ AZAA 003545

View

Serial Register Page

## Case Header Details

Case Type	Doc Cat	Doc ID	Geo Name	Agency	Case Part
231110	GS	11161956	PSC NO 438	8510	

USRight CD Excluded

---

View Header Details # US Rights: 0

## Location Details

Meridian: 14 Township: 0040S Range: 0130E Section: 009 Search Column: MTRS Combo

Meridian	Twtnshp	Range	Section	Type	Num	Suf	NE	NW	SW	SE	Sur Note	Acres
14	0040S	0130E	009	A			XX--	XX--	----	----		160.000
14	0040S	0130E	009	L	1		--X-	----	----	----		38.090
14	0040S	0130E	009	L	2		---X	----	----	----		32.250
14	0040S	0130E	009	M	1261B		--XX	----	----	----	A	9.660

View Location Details # Locations: 4

## Supplemental Case Data

Data Element 1	Supplemental Data 1	Data Element 2	Supplemental Data 2
2520	ALL		
2571	ALL		
2683	103		
5872	35	2539	24608.000

View Supplemental Data # Supplementals: 4



### Action Details

Search Criteria:  Search Column:

Date (mm/dd/yyyy)	Action Code	Action Remark
11/16/1956	317	
11/16/1956	830	

# Actions: 2

### Customer Details

Search Criteria:  Search Column:

Name (Proper/Corp/Agency)	Mailing Address	City	ST	Zip	Int Rel	Pct-Int
USA			AZ		21	100.00

# Customers: 1

### Remarks

Search Criteria:  Search Column:

Line #	Remarks
01	KEY 12N5E
02	GEO NAME: POWER SITE CLASSIFICATION NO 438, GILA
03	RIVER, ARIZONA
04	MISC #60334

# Remarks: 4

[Top of Screen](#)

# BLM - Status

Last modified: 03/12/1999 00:00:00

## Serial Number

Geo State Land Office Prefix Serial # Suffix Case Part

AZ AZAA 010719

View

Serial Register Page

## Case Header Details

Case Type	Doc Cat	Doc ID	Geo Name	Agency	Case Part
231170	PL	141	SAN CARLOS INDIAN	20	

US Right	CD	Excluded
---		---

View Header Details # US Rights: 0

## Location Details

Meridian: Township: Range: Section: Search Column: MTRS Combo

	Meridian	Twنشp	Range	Section	Type	Num	Suf	NE	NW	SW	SE	Sur Note
13	14	0040S	0130E	009	A			XX--	XXXX	----	----	
14	14	0040S	0130E	009	L	1		--X-	----	----	----	
15	14	0040S	0130E	009	L	2		---X	----	----	----	
16	14	0040S	0130E	012	A			----	-X--	----	----	
17	14	0040S	0130E	012	L	2		----	X---	----	----	D

View Location Details # Locations: 17

## Supplemental Case Data

Data Element 1	Supplemental Data 1	Data Element 2	Supplemental Data 2
2520	ALL		
2571	ALL		
2683	048		

View Supplemental Data # Supplementals: 3

### Action Details

Search Criteria:  Search Column:

Date (mm/dd/yyyy)	Action Code	Action Remark
06/16/1943	317	
06/16/1943	830	
06/24/1943	240	08FR8686;

# Actions: 3

### Customer Details

Search Criteria:  Search Column:

Name (Proper/Corp/Agency)	Mailing Address	City	ST	Zip	Int Rel	Pct-Int
DOI			DC		21	100.00

# Customers: 1

### Remarks

Search Criteria:  Search Column:

Line #	Remarks
01	KEY 4S11E
02	GEO NAME: SAN CARLOS INDIAN IRRIGATION PROJECT.

# Remarks: 2

[Top of Screen](#)

RUN TIME: 1:16 PM

DEPARTMENT OF INTERIOR  
BUREAU OF LAND MANAGEMENT

RUN DATE: 02/28/00

Input Parameters for Geographic Report with Land

Admin State: AZ

Geographic State: AZ

Case Disposition: AUTHORIZED,CANCELLED,CLOSED,EXPIRED,No Match,PENDING,REJECTED,RELINQUISHED,VOID,WITHDRAWN

Case Type:

Commodity Code:

Pending Action:

MTR: 14 0040S 0130E

MTRS:

NO WARRANTY IS MADE BY BLM  
FOR USE OF THE DATA FOR  
PURPOSES NOT INTENDED BY  
BLM

Run Date: 02/28/2000  
RUN TIME:1:10 PM  
STATE: AZ

UNITED STATES DEPARTMENT OF INTERIOR  
BUREAU OF LAND MANAGEMENT  
GEOGRAPHIC REPORT WITH LAND  
Sorted by Meridian Township Range

Page: 1

Serial Number: AZA 006264

Total Case Acres: 200

<u>Casetype</u>	<u>Case Disp</u>				<u>SECT</u>	<u>SUR TYP</u>	<u>SUR NR</u>	<u>SUF</u>	<u>SUBDIVISION</u>	<u>ACT PEND</u>
231201	CLOSED	14	0040S	0130E	004	A			NWSW,NWSE;	
					010	A			N2NW,NWNE;	

Serial Number: AZA 007666

Total Case Acres: 7.43

<u>Casetype</u>	<u>Case Disp</u>				<u>SECT</u>	<u>SUR TYP</u>	<u>SUR NR</u>	<u>SUF</u>	<u>SUBDIVISION</u>	<u>ACT PEND</u>
240006	CLOSED	14	0040S	0130E	012	1		1	PARCEL IN NENE BEGINNING;	
								10	NO 3 BEING COMMON WITH;	
								11	COR NO 4 OF WILLIAM J;	
								12	BRYAN NO 5 MINING CLAIM;	
								13	OF MS NO 2723A & B;	
								14	THENCE S 44 DEGREES 55';	
								15	E FOR 150.06' TO COR NO;	
								16	4 BEING COMMON TO COR NO;	
								17	3 OF AGNES MILLSITE TO;	
								18	AFOREMENTIONED MS,;	
								19	THENCE S 74 DEGREES 58';	
								2	AT COR NO 1 WHICH BEARS;	
								20	W FOR 758.16' TO COR NO;	
								21	5, THENCE DUE N FOR;	
								22	241.38' TO COR NO 6;	
								23	THENCE N 50 DEGREES;	
								24	06'20" E FOR 558.18' TO;	
								25	COR NO 7, THENCE N 44;	
								26	DEGREES 29'10" E FOR;	
								27	395.29' TO COR NO 1, THE;	
								28	PLACE OF BEGINNING;	
								3	S 85 DEGREES 07' E FOR;	
								4	794.34' FROM WITNESS COR;	
								5	TO SECS 1,6,7,&12;	
								6	THENCE S 41 DEGREES 07';	

Run Date: 02/28/2000  
RUN TIME:1:10 PM  
STATE: AZ

UNITED STATES DEPARTMENT OF INTERIOR  
BUREAU OF LAND MANAGEMENT  
GEOGRAPHIC REPORT WITH LAND  
Sorted by Meridian Township Range

Serial Number: AZA 007666

7 E FOR 142.01' TO COR NO;  
8 2, THENCE S 20 DEGREES;  
9 05' W FOR 502.00' TO COR;

Serial Number: AZA 00766601

Total Case Acres: 7.43

<u>Casetype</u>	<u>Case Disp</u>				<u>SECT</u>	<u>SUR TYP</u>	<u>SUR NR</u>	<u>SUF</u>	<u>SUBDIVISION</u>	<u>ACT PEND</u>
291200	CLOSED	14	0040S	0130E	012	1		1	PARCEL IN NENE BEGINNING; 10 NO 3 BEING COMMON WITH; 11 COR NO 4 OF WILLIAM J; 12 BRYAN NO 5 MINING CLAIM; 13 OF MS NO 2723A & B; 14 THENCE S 44 DEGREES 55'; 15 E FOR 150.06' TO COR NO; 16 4 BEING COMMON TO COR NO; 17 3 OF AGNES MILLSITE TO; 18 AFOREMENTIONED MS,; 19 THENCE S 74 DEGREES 58'; 2 AT COR NO 1 WHICH BEARS; 20 W FOR 758.16' TO COR NO; 21 5, THENCE DUE N FOR; 22 241.38' TO COR NO 6; 23 THENCE N 50 DEGREES; 24 06'20" E FOR 558.18' TO; 25 COR NO 7, THENCE N 44; 26 DEGREES 29'10" E FOR; 27 395.29' TO COR NO 1, THE; 28 PLACE OF BEGINNING; 3 S 85 DEGREES 07' E FOR; 4 794.34' FROM WITNESS COR; 5 TO SECS 1,6,7,&12; 6 THENCE S 41 DEGREES 07'; 7 E FOR 142.01' TO COR NO; 8 2, THENCE S 20 DEGREES;	



Run Date: 02/28/2000  
RUN TIME:1:10 PM  
STATE: AZ

UNITED STATES DEPARTMENT OF INTERIOR  
BUREAU OF LAND MANAGEMENT  
GEOGRAPHIC REPORT WITH LAND  
Sorted by Meridian Township Range

Page: 3

Serial Number: AZA 0076601

9 05' W FOR 502.00' TO COR;

Serial Number: AZA 008778

Total Case Acres: 457.28

<u>Casetype</u>	<u>Case Disp</u>			<u>SECT</u>	<u>SUR TYP</u>	<u>SUR NR</u>	<u>SUF</u>	<u>SUBDIVISION</u>	<u>ACT PEND</u>
285002	AUTHORIZED	14	0040S 0130E	004	A			S2NE,NWSE,SESW,SWSE; 2;	
				008	A			E2SE;	
				009	A			NW,NWSW;	
				017	A			E2E2;	

Serial Number: AZA 012178

Total Case Acres: 2,560

<u>Casetype</u>	<u>Case Disp</u>			<u>SECT</u>	<u>SUR TYP</u>	<u>SUR NR</u>	<u>SUF</u>	<u>SUBDIVISION</u>	<u>ACT PEND</u>
311111	CLOSED	14	0040S 0130E	020	A			ALL;	
				021	A			ALL;	
				027	A			ALL;	
				028	A			ALL;	

Serial Number: AZA 012180

Total Case Acres: 2,560

<u>Casetype</u>	<u>Case Disp</u>			<u>SECT</u>	<u>SUR TYP</u>	<u>SUR NR</u>	<u>SUF</u>	<u>SUBDIVISION</u>	<u>ACT PEND</u>
311111	CLOSED	14	0040S 0130E	023	A			ALL;	
				026	A			ALL;	
				034	A			ALL;	
				035	A			ALL;	

Serial Number: AZA 012182

Total Case Acres: 2,557.56

<u>Casetype</u>	<u>Case Disp</u>			<u>SECT</u>	<u>SUR TYP</u>	<u>SUR NR</u>	<u>SUF</u>	<u>SUBDIVISION</u>	<u>ACT PEND</u>
-----------------	------------------	--	--	-------------	----------------	---------------	------------	--------------------	-----------------



Run Date: 02/28/2000  
RUN TIME:1:10 PM  
STATE: AZ

UNITED STATES DEPARTMENT OF INTERIOR  
BUREAU OF LAND MANAGEMENT  
GEOGRAPHIC REPORT WITH LAND  
Sorted by Meridian Township Range

Serial Number: AZA 012182  
311111 CLOSED

011	A	N2,SW,N2SE,SWSE;
	L	1;
014	A	ALL;
015	A	ALL;
022	A	ALL;

Serial Number: AZA 014112  
Total Case Acres: 3,478

<u>Casetype</u>	<u>Case Disp</u>				<u>SECT</u>	<u>SUR TYP</u>	<u>SUR NR</u>	<u>SUF</u>	<u>SUBDIVISION</u>	<u>ACT PEND</u>
311111	CLOSED	14	0040S	0130E	005	A			SE,S2N2,NESW;	
					007	A			SE,E2SW;	
					008	A			S2;	
					013	A			S2;	
					017	A			E2SW,N2,SE;	
						L			1,2;	
					018	A			NE,E2W2;	
					024	A			ALL;	
					025	A			ALL;	

Serial Number: AZA 015634  
Total Case Acres: 647.81

<u>Casetype</u>	<u>Case Disp</u>				<u>SECT</u>	<u>SUR TYP</u>	<u>SUR NR</u>	<u>SUF</u>	<u>SUBDIVISION</u>	<u>ACT PEND</u>
311111	CLOSED	14	0040S	0130E	007	L			3,4;	
					013	A		1	N2N2;	
								2	S2N2;	
					018	A			W2SE;	
						L			1-6;	

Serial Number: AZA 018209  
Total Case Acres: 8,816.36

<u>Casetype</u>	<u>Case Disp</u>				<u>SECT</u>	<u>SUR TYP</u>	<u>SUR NR</u>	<u>SUF</u>	<u>SUBDIVISION</u>	<u>ACT PEND</u>
-----------------	------------------	--	--	--	-------------	----------------	---------------	------------	--------------------	-----------------





Run Date: 02/28/2000  
 RUN TIME:1:10 PM  
 STATE: AZ

UNITED STATES DEPARTMENT OF INTERIOR  
 BUREAU OF LAND MANAGEMENT  
 GEOGRAPHIC REPORT WITH LAND  
 Sorted by Meridian Township Range

Serial Number: AZA 018209

311211 CLOSED

019	A	E2,E2W2;
	L	1-4;
029	A	ALL;
030	A	NE,E2NW,NESW,N2SE;
	L	1-7;
031	A	S2NE,SENW,E2SW,SE;
	L	1-8;
033	A	ALL;

Serial Number: AZA 020023

Total Case Acres: 0.18

Casetype Case Disp 14 0040S 0130E  
 286203 AUTHORIZED

<u>SECT</u>	<u>SUR TYP</u>	<u>SUR NR</u>	<u>SUF</u>	<u>SUBDIVISION</u>
012	L			1;

ACT PEND

Serial Number: AZA 020796

Total Case Acres: 3,478.39

Casetype Case Disp 14 0040S 0130E  
 311211 CLOSED

<u>SECT</u>	<u>SUR TYP</u>	<u>SUR NR</u>	<u>SUF</u>	<u>SUBDIVISION</u>
005	A			S2N2,NESW,SE;
007	A			E2SW,SE;
008	A			S2;
013	A			S2;
017	A			N2,E2SW,SE;
	L			1,2;
018	A			NE,E2W2;
024	A			ALL;
025	A			ALL;

ACT PEND

Serial Number: AZA 020996

Total Case Acres: 7,677.06

Casetype Case Disp 14 0040S 0130E  
 311211 CLOSED

<u>SECT</u>	<u>SUR TYP</u>	<u>SUR NR</u>	<u>SUF</u>	<u>SUBDIVISION</u>
011	A			N2,SW,N2SE,SWSE;

ACT PEND

Run Date: 02/28/2000  
 RUN TIME:1:10 PM  
 STATE: AZ

UNITED STATES DEPARTMENT OF INTERIOR  
 BUREAU OF LAND MANAGEMENT  
 GEOGRAPHIC REPORT WITH LAND  
 Sorted by Meridian Township Range

Serial Number: AZA 020996

	L		1;
014	1	1	ALL
015	1	1	ALL
020	1	1	ALL
021	1	1	ALL
022	1	1	ALL
023	1	1	ALL
026	1	1	ALL
027	1	1	ALL
028	1	1	ALL
034	1	1	ALL
035	1	1	ALL

Serial Number: AZA 022734

Total Case Acres: 1

<u>Casetype</u>	<u>Case Disp</u>				<u>SECT</u>	<u>SUR TYP</u>	<u>SUR NR</u>	<u>SUF</u>	<u>SUBDIVISION</u>	<u>ACT PEND</u>
292803	PENDING	14	0040S	0130E	005	1		1	PART;	Y

Serial Number: AZA 023963

Total Case Acres: 1

<u>Casetype</u>	<u>Case Disp</u>				<u>SECT</u>	<u>SUR TYP</u>	<u>SUR NR</u>	<u>SUF</u>	<u>SUBDIVISION</u>	<u>ACT PEND</u>
837000	CLOSED	14	0040S	0130E	001	1		1	PORTIONS ALONG RIVER;	
					002	1		1	PORTIONS ALONG RIVER;	
					003	1		1	PORTIONS ALONG RIVER;	
					004	1		1	PORTIONS ALONG RIVER;	
					005	1		1	PORTIONS ALONG RIVER;	
					006	1		1	PORTIONS ALONG RIVER;	
					009	1		1	PORTIONS ALONG RIVER;	
					010	1		1	PORTIONS ALONG RIVER;	
					011	1		1	PORTIONS ALONG RIVER;	
					012	1		1	PORTIONS ALONG RIVER;	

Run Date: 02/28/2000  
RUN TIME:1:10 PM  
STATE: AZ

UNITED STATES DEPARTMENT OF INTERIOR  
BUREAU OF LAND MANAGEMENT  
GEOGRAPHIC REPORT WITH LAND  
Sorted by Meridian Township Range

Serial Number: AZA 023963

Serial Number: AZA 024416

Total Case Acres: 1

<u>Casetype</u>	<u>Case Disp</u>				<u>SECT</u>	<u>SUR TYP</u>	<u>SUR NR</u>	<u>SUF</u>	<u>SUBDIVISION</u>	<u>ACT PEND</u>
292006	CLOSED	14	0040S	0130E	001	1		1	PORTIONS ALONG RIVER;	
					002	1		1	PORTIONS ALONG RIVER;	
					003	1		1	PORTIONS ALONG RIVER;	
					004	1		1	PORTIONS ALONG RIVER;	
					005	1		1	PORTIONS ALONG RIVER;	
					006	1		1	PORTIONS ALONG RIVER;	
					009	1		1	PORTIONS ALONG RIVER;	
					010	1		1	PORTIONS ALONG RIVER;	
					012	1		1	PORTIONS ALONG RIVER;	

Serial Number: AZA 025839

Total Case Acres: 1

<u>Casetype</u>	<u>Case Disp</u>				<u>SECT</u>	<u>SUR TYP</u>	<u>SUR NR</u>	<u>SUF</u>	<u>SUBDIVISION</u>	<u>ACT PEND</u>
380913	AUTHORIZED	14	0040S	0130E	013	1		1	PART;	

Serial Number: AZA 026775

Total Case Acres: 1

<u>Casetype</u>	<u>Case Disp</u>				<u>SECT</u>	<u>SUR TYP</u>	<u>SUR NR</u>	<u>SUF</u>	<u>SUBDIVISION</u>	<u>ACT PEND</u>
837000	AUTHORIZED	14	0040S	0130E	001	1		1	PORTIONS ALONG RIVER	
					002	1		1	PORTIONS ALONG RIVER	
					003	1		1	PORTIONS ALONG RIVER	
					004	1		1	PORTIONS ALONG RIVER	
					005	1		1	PORTIONS ALONG RIVER	
					006	1		1	PORTIONS ALONG RIVER	
					009	1		1	PORTIONS ALONG RIVER	
					010	1		1	PORTIONS ALONG RIVER	
					011	1		1	PORTIONS ALONG RIVER	



Run Date: 02/28/2000  
RUN TIME:1:10 PM  
STATE: AZ

UNITED STATES DEPARTMENT OF INTERIOR  
BUREAU OF LAND MANAGEMENT  
GEOGRAPHIC REPORT WITH LAND  
Sorted by Meridian Township Range

Serial Number: AZA 026775

012 1 1 PORTIONS ALONG RIVER

Serial Number: AZA 027164

Total Case Acres: 1

<u>Casetype</u>	<u>Case Disp</u>				<u>SECT</u>	<u>SUR TYP</u>	<u>SUR NR</u>	<u>SUF</u>	<u>SUBDIVISION</u>	<u>ACT PEND</u>
380913	CLOSED	14	0040S	0130E	018	1		1	PART OF S2SE;	
					019	1		1	PART OF N2NE;	

Serial Number: AZA 027934

Total Case Acres: 1

<u>Casetype</u>	<u>Case Disp</u>				<u>SECT</u>	<u>SUR TYP</u>	<u>SUR NR</u>	<u>SUF</u>	<u>SUBDIVISION</u>	<u>ACT PEND</u>
837000	CLOSED	14	0040S	0130E	004	1		1	PORTION OF;	
					005	1		1	PORTION OF;	
					006	1		1	PORTION OF;	
					009	1		1	PORTION OF;	
					010	A			N2NW;	
								1	NWNE;	
					012	A			N2;	

Serial Number: AZA 027935

Total Case Acres: 1

<u>Casetype</u>	<u>Case Disp</u>				<u>SECT</u>	<u>SUR TYP</u>	<u>SUR NR</u>	<u>SUF</u>	<u>SUBDIVISION</u>	<u>ACT PEND</u>
837000	CLOSED	14	0040S	0130E	004	1		1	PORTION OF;	
					005	1		1	PORTION OF;	
					006	1		1	PORTION OF;	
					009	1		1	PORTION OF;	
					010	A			N2NW;	
								1	NWNE;	
					012	A			N2;	

Run Date: 02/28/2000  
RUN TIME:1:10 PM  
STATE: AZ

UNITED STATES DEPARTMENT OF INTERIOR  
BUREAU OF LAND MANAGEMENT  
GEOGRAPHIC REPORT WITH LAND  
Sorted by Meridian Township Range

Page: 9

Serial Number: AZA 027944

Total Case Acres: 1

<u>Casetype</u>	<u>Case Disp</u>				<u>SECT</u>	<u>SUR TYP</u>	<u>SUR NR</u>	<u>SUF</u>	<u>SUBDIVISION</u>	<u>ACT PEND</u>
837000	PENDING	14	0040S	0130E	004	1		1	PORTION OF;	Y
					005	1		1	PORTION OF;	Y
					006	1		1	PORTION OF;	Y
					009	1		1	PORTION OF;	Y
					010	A			N2NW;	Y
								1	NWNE;	Y
					012	A			N2;	Y

Serial Number: AZA 029354

Total Case Acres: 0.27

<u>Casetype</u>	<u>Case Disp</u>				<u>SECT</u>	<u>SUR TYP</u>	<u>SUR NR</u>	<u>SUF</u>	<u>SUBDIVISION</u>	<u>ACT PEND</u>
281001	AUTHORIZED	14	0040S	0130E	012	L			1;	

Serial Number: AZA 029588

Total Case Acres: 480

<u>Casetype</u>	<u>Case Disp</u>				<u>SECT</u>	<u>SUR TYP</u>	<u>SUR NR</u>	<u>SUF</u>	<u>SUBDIVISION</u>	<u>ACT PEND</u>
381401	CLOSED	14	0040S	0130E	033	A			W2,SE;	

Serial Number: AZA 030065

Total Case Acres: 1

<u>Casetype</u>	<u>Case Disp</u>				<u>SECT</u>	<u>SUR TYP</u>	<u>SUR NR</u>	<u>SUF</u>	<u>SUBDIVISION</u>	<u>ACT PEND</u>
380913	AUTHORIZED	14	0040S	0130E	033	A			NE;	

Run Date: 02/28/2000  
RUN TIME:1:10 PM  
STATE: AZ

UNITED STATES DEPARTMENT OF INTERIOR  
BUREAU OF LAND MANAGEMENT  
GEOGRAPHIC REPORT WITH LAND  
Sorted by Meridian Township Range

Serial Number: AZA 030065

Serial Number: AZA 030094

Total Case Acres: 1

<u>Casetype</u>	<u>Case Disp</u>				<u>SECT</u>	<u>SUR TYP</u>	<u>SUR NR</u>	<u>SUF</u>	<u>SUBDIVISION</u>	<u>ACT PEND</u>
281001	AUTHORIZED	14	0040S	0130E	030	L			7;	

Serial Number: AZA 030354

Total Case Acres: 560

<u>Casetype</u>	<u>Case Disp</u>				<u>SECT</u>	<u>SUR TYP</u>	<u>SUR NR</u>	<u>SUF</u>	<u>SUBDIVISION</u>	<u>ACT PEND</u>
<del>272014</del>	<del>WITHDRAWN</del>	14	0040S	0130E	010	A			S2NW;	
					033	A			SW,W2;	

Serial Number: AZAR 0012799

Total Case Acres: 97.589

<u>Casetype</u>	<u>Case Disp</u>				<u>SECT</u>	<u>SUR TYP</u>	<u>SUR NR</u>	<u>SUF</u>	<u>SUBDIVISION</u>	<u>ACT PEND</u>
285001	AUTHORIZED	14	0040S	0130E	001	A			SENE;	
						L			1,2;	

Serial Number: AZAR 0016304

Total Case Acres: 27.55

<u>Casetype</u>	<u>Case Disp</u>				<u>SECT</u>	<u>SUR TYP</u>	<u>SUR NR</u>	<u>SUF</u>	<u>SUBDIVISION</u>	<u>ACT PEND</u>
282105	AUTHORIZED	14	0040S	0130E	001	L			1,2;	

Serial Number: AZAR 0031535

Total Case Acres: 4.21

<u>Casetype</u>	<u>Case Disp</u>				<u>SECT</u>	<u>SUR TYP</u>	<u>SUR NR</u>	<u>SUF</u>	<u>SUBDIVISION</u>	<u>ACT PEND</u>
286005	AUTHORIZED	14	0040S	0130E	019	A			S2NE,N2SE,SESE;	
					030	L			7;	

Run Date: 02/28/2000  
RUN TIME:1:10 PM  
STATE: AZ

UNITED STATES DEPARTMENT OF INTERIOR  
BUREAU OF LAND MANAGEMENT  
GEOGRAPHIC REPORT WITH LAND  
Sorted by Meridian Township Range

Serial Number: AZAR 0031535

Serial Number: AZAR 0031535A

Total Case Acres: 0.001

<u>Casetype</u>	<u>Case Disp</u>				<u>SECT</u>	<u>SUR TYP</u>	<u>SUR NR</u>	<u>SUF</u>	<u>SUBDIVISION</u>	<u>ACT PEND</u>
286001	CLOSED	14	0040S	0130E	019	A			S2NE,N2SE;	

Serial Number: AZAR 0031785

Total Case Acres: 4.08

<u>Casetype</u>	<u>Case Disp</u>				<u>SECT</u>	<u>SUR TYP</u>	<u>SUR NR</u>	<u>SUF</u>	<u>SUBDIVISION</u>	<u>ACT PEND</u>
285008	AUTHORIZED	14	0040S	0130E	019	A			SENE,SE;	

Serial Number: AZPHX 0011947

Total Case Acres: 16.05

<u>Casetype</u>	<u>Case Disp</u>				<u>SECT</u>	<u>SUR TYP</u>	<u>SUR NR</u>	<u>SUF</u>	<u>SUBDIVISION</u>	<u>ACT PEND</u>
286200	AUTHORIZED	14	0040S	0130E	001	L			3,9;	
					701	A			SWNE;	
						L			6,7,8,12;	

Serial Number: AZPHX 0013867

Total Case Acres: 9.478

<u>Casetype</u>	<u>Case Disp</u>				<u>SECT</u>	<u>SUR TYP</u>	<u>SUR NR</u>	<u>SUF</u>	<u>SUBDIVISION</u>	<u>ACT PEND</u>
284200	AUTHORIZED	14	0040S	0130E	001	L			9;	
					012	L			1,3;	

Serial Number: AZPHX 0014415

Total Case Acres: 20

<u>Casetype</u>	<u>Case Disp</u>				<u>SECT</u>	<u>SUR TYP</u>	<u>SUR NR</u>	<u>SUF</u>	<u>SUBDIVISION</u>	<u>ACT PEND</u>
284200	AUTHORIZED	14	0040S	0130E	007	A			S2SE;	

Run Date: 02/28/2000  
RUN TIME:1:10 PM  
STATE: AZ

UNITED STATES DEPARTMENT OF INTERIOR  
BUREAU OF LAND MANAGEMENT  
GEOGRAPHIC REPORT WITH LAND  
Sorted by Meridian Township Range

Serial Number: AZPHX 0059419

Total Case Acres: 9.478

<u>Casetype</u>	<u>Case Disp</u>				<u>SECT</u>	<u>SUR TYP</u>	<u>SUR NR</u>	<u>SUF</u>	<u>SUBDIVISION</u>	<u>ACT PEND</u>
284200	AUTHORIZED	14	0040S	0130E	001	A			S2SE;	
					012	A			N2NE;	

Serial Number: AZPHX 0061659

Total Case Acres: 380.73

<u>Casetype</u>	<u>Case Disp</u>				<u>SECT</u>	<u>SUR TYP</u>	<u>SUR NR</u>	<u>SUF</u>	<u>SUBDIVISION</u>	<u>ACT PEND</u>
284001	AUTHORIZED	14	0040S	0130E	001	A			SWSW;	
						B		1	SESESE;	
					002	A			S2SE;	
					010	A			N2NE;	
					011	A			N2N2;	
					012	A			N2N2;	

Serial Number: AZPHX 0086661

Total Case Acres: 0.1

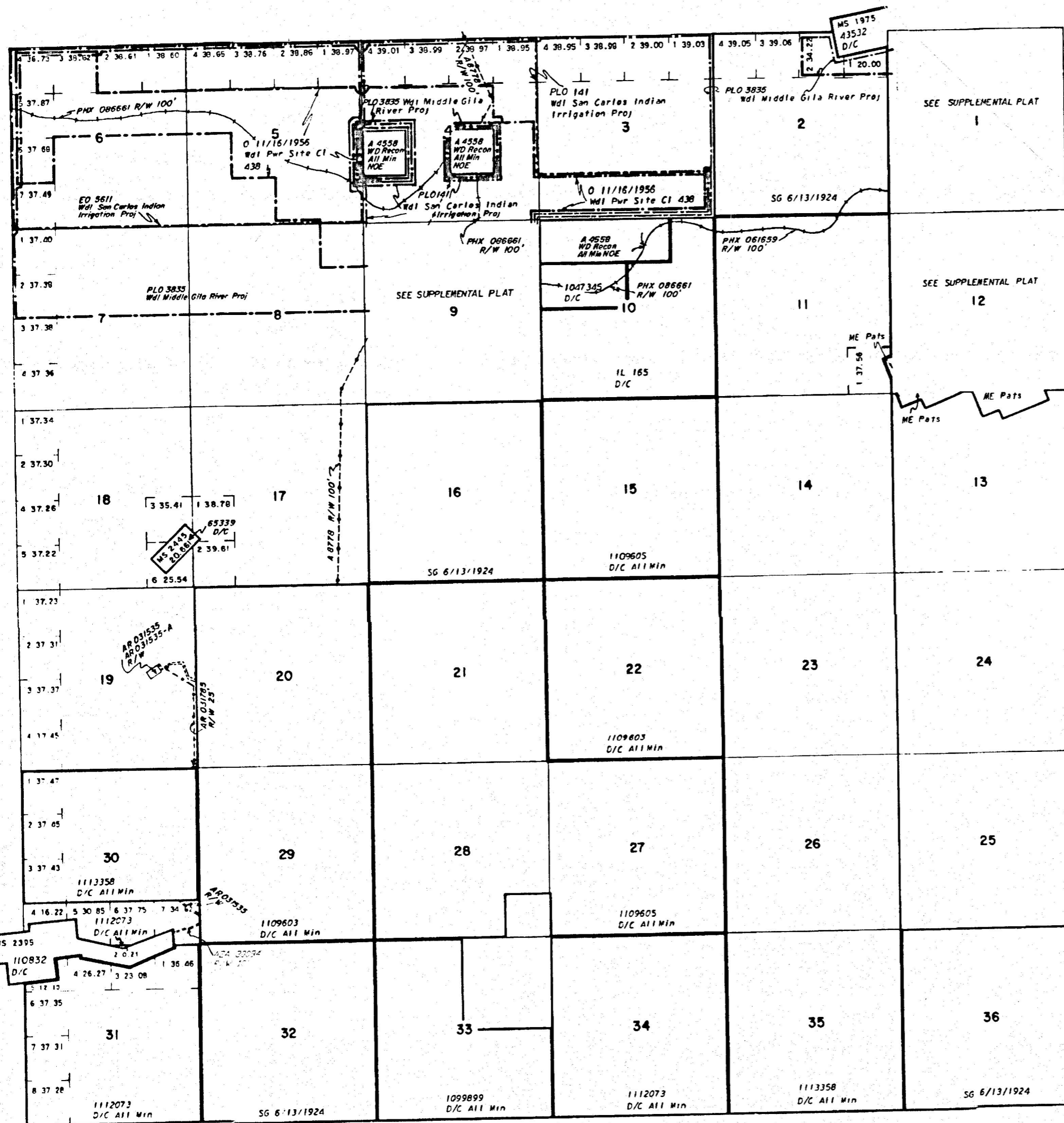
<u>Casetype</u>	<u>Case Disp</u>				<u>SECT</u>	<u>SUR TYP</u>	<u>SUR NR</u>	<u>SUF</u>	<u>SUBDIVISION</u>	<u>ACT PEND</u>
284200	AUTHORIZED	14	0040S	0130E	001	A			SE;	
					002	A			S2;	
					003	A			S2;	
					004	1		1	S2,S2S2N2;	
					005	1		1	W2,SE;	
					006	1		1	S2N2;	
					009	1		1	NE;	
					010	A			N2;	
					011	A			N2;	
					012	A			N2;	



# TOWNSHIP 4 SOUTH RANGE 13 EAST OF THE GILA AND SALT RIVER MERIDIAN, ARIZONA

STATUS OF PUBLIC DOMAIN  
LAND AND MINERAL TITLES

PINAL COUNTY



INDEX TO SEGREGATED TRACTS				
REBURY	ORIGINAL SURVEY			
	TRACT NO	T	R	SUBDIVISION

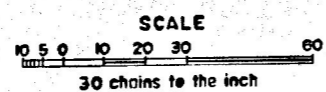
FOR ORDERS EFFECTING DISPOSAL OR USE OF UNIDENTIFIED LANDS WITHDRAWN FOR CLASSIFICATION, MINERALS, WATER AND/OR OTHER PUBLIC PURPOSES, REFER TO INDEX OF MISCELLANEOUS DOCUMENTS.

- DIST NO 2
- MDS 638 ME
- 639 NW
- 640 SW
- Recl Stps A1417 A4556 Sec 9
- A5449 Opens to ME Subj to Stips Sec 8, NW1/4NE1/4, NW1/4 & S1/2 NE1/4 Sec 9, S1/2 N/W1/4, NE1/4SE1/4, E1/2NW1/4SE1/4, Lots 3 & 4, N1/2 SW1/4
- Recl Stips A6490, A6722, A7366, A7367 Sec 8
- Recl Stips A6059 Sec 8 Sec 9
- A1115 Opens to ME Subj to Stips Sec 9 S1/2SE1/4, W1/2NW1/4, SE1/4
- AMC 313360-313371, 313370-313391 Sub to Recl Stips Sections 8, 9, 17, 18, 19, 20

ALL RECORDS AND PAPERS  
 IN THE OFFICE OF THE  
 COUNTY CLERK  
 PINAL COUNTY, ARIZONA



Lat. 33°01'53" N  
Long. 110°57'44" W



**WARNING STATEMENT**  
 This plat is the Bureau's Record of Title, and should be used only as a graphic display of the township survey data. Records hereon do not reflect title changes which may have been effected by lateral movements of rivers or other bodies of water. Refer to the cadastral surveys for official survey information.

CURRENT TO	BY
B/19/1997	RE

TOWNSHIP 4 SOUTH RANGE 13 EAST OF THE GILA AND SALT RIVER MERIDIAN, ARIZONA

SECTION	SUBDIVISION								ACRES	KIND OF ENTRY -OR- PURPOSE OF ORDER	SERIAL FILE -OR- ORDER NUMBER	DATE OF ACTION	DATE POSTED	REMARKS - E. G. DATE CLOSED, TERMINATED, REJECTED OR RESCINDED
	NE 1/4		NW 1/4		SW 1/4		SE 1/4							
	NE	NW	SW	SE	NE	NW	SW	SE						
									FOR ORDERS EFFECTING DISPOSAL OR USE OF UNIDENTIFIED LANDS WITHDRAWN FOR CLASSIFICATION, MINERALS, WATER, AND/OR OTHER PUBLIC PURPOSES, AND INDIAN TREATIES, REFER TO INDEX OF MISCELLANEOUS DOCUMENTS					
									Lot 12618 (MS); 55 13E	4.66	ME Pat.	23747	8/19/1898	MC 598
									Lot 1432 (MS)	5.00	ME Pat.	33369	1/22/1901	MC 645
12									Lot 1326 (MS); 45 14E	20.66	ME Pat.	35407	5/3/1902	MC 670
									Lot 1530 (MS)	20.66	ME Pat.	36495	4/1/1903	MC 689
									Lot 14678 (MS); 35 13E	82.27	ME Pat.	37146	10/10/1903	MC 674
1														
2														
4														
5														
6														
9														
10														
11														
12									MS; See Remarks		R/W RR	Phx 086651	2/8/1906	Subdiv. Undef.; 45 12E; Partial Rel. 11/18/1927; See R/W Phx 061659 11/18/1927
									Lot 1975 (MS); 3W 13E	82.604	ME Pat.	43532	4/18/1906	MC 888
13														
14														
24														
25														
36									MS; See Remarks		R/W Tram. Rd.	Phx 086683	2/1/1908	Subdiv. Undef.; Other Tps.: 45 14E, 35 13E; See R/W Phx 07081 3/24/1910
									MS 2445	20.661	ME Pat.	65339	6/3/1909	
									MS 2355	157.143	ME Pat.	110932	2/11/1910	
13														
14														
24														
25														
36									MS; See Remarks		R/W Tram. Rd.	Phx 07081	3/24/1910	Subdiv. Undef.; 45 14E; Rel. 7/31/1924
									All Secs. 2, 16, 32 & 36		SG	Act of Cong.	6/20/1910	Title to State to fix on approval of survey; subj. to prior rights
1														
12									MS; See Remarks		R/W Tel. Lines	Phx 011947	2/27/1911	Subdiv. Undef.; 55 15E; Partial Rev.; Amended; Appw. for P.O. only; Partial Rel. 12/21/1971
									MS 2722	26.96	ME Pat.	227392	10/2/1911	
									MS 2721	14S 14E	ME Pat.	227383	10/2/1911	
									MS 2723A	4S 14E	ME Pat.	248639	2/19/1912	
									MS 2668	35 13E	ME Pat.	390769	3/9/1914	
									MS 3136A, 3136B	229.033	ME Pat.	350582	7/31/1916	
9									MS 2314	20.661	ME Pat.	805582	6/10/1921	
1									MS; See Remarks		R/W Trans. Line	Phx 048338	8/1/1921	8/25/1959 Subdiv. Undef.; 55 15E; Proof of Construction 7/9/1925; Rel. 8/25/1969
1	X								35 13E		SD Wtl. Pwr. Site Cl.	26 (AR-1)	3/25/1922	Interp. 54 SD 9/20/1924; O. Canc. 3/31/1932
1									See Remarks		SD Inter. Pwr. Site Cl. 26	54	9/20/1924	All lands within 50' of centerline of trans. line; conforms to survey; O. Canc. 3/31/1932
											(AR-1) SD 3/5/1922	54	9/20/1924	
1			X						5, 7	99.34	ME	Phx 058025	4/24/1925	Partial Canc.; Rel. 10/24/1932
1														
12									MS; See Remarks		R/W RR	Phx 053301	8/17/1925	3/14/1977 Subdiv. Undef.; 45 14E; Rel. 3/16/1977
1									MS; Subdiv. Undef.	20.00	R/W Sta. Grounds	Phx 018815	10/29/1925	
1									8	72.87	ME Pat.	976682	3/27/1926	
4										40.00	FX Pat.	976891	3/31/1926	
4			X						7W 3E	40.00	HL	91	7/7/1926	
1														
12									MS; Subdiv. Undef.	9.478	R/W Sta. Grounds	Phx 059419	9/28/1926	
									All Secs. 2, 16, 32 & 36		SG	Act of Cong.	1/25/1927	Extends Act of 6/20/1910 to Min. lands; subj. to prior rights

TOWNSHIP 4 SOUTH RANGE 13 EAST OF THE GILA AND SALT RIVER MERIDIAN, ARIZONA

SECTION	SUBDIVISION								ACRES	KIND OF ENTRY -OR- PURPOSE OF ORDER	SERIAL FILE -OR- ORDER NUMBER	DATE OF ACTION	DATE POSTED	REMARKS - E. G. DATE CLOSED, TERMINATED, REJECTED OR RESCINDED
	NE 1/4	NW 1/4	SW 1/4	SE 1/4	LOTS	OTHER DESCRIPTION	FOR ORDERS EFFECTING DISPOSAL OR USE OF UNIDENTIFIED LANDS WITHDRAWN FOR CLASSIFICATION, MINERALS, WATER, AND/OR OTHER PUBLIC PURPOSES, AND INDIAN TREATIES, REFER TO INDEX OF MISCELLANEOUS DOCUMENTS							
	NE	NW	SW	SE			NE	NW						
1					1,2	See Remarks			391.77	R/W Hwy.	AR 016304	7/5/1957	Subdiv. Undef.; AS 14E, Proof of Construction 8/12/1964	
2	x	x	x	x	1,2,3,4				612.33					
3					All				535.96					
4	x	x	x	x	1,2,3,4				555.92					
5					All				635.24					
6					All				625.60					
7	x	x	x	x	1,2				314.78					
8	x	x	x	x					320.00					
9	x	x	x	x	1,2,3,4				609.68					
10	x	x	x	x					600.00					
11					All				640.00					
12					1 thru 8	NS 10E			362.89	Apln. Mid. Middle Gila River Proj.	AR 047239	10/15/1957	9/27/1965 Part Elm. 3/30/1957, 10/4/1961; PLO 3835 9/27/1965	
1					1,2	NS 10E			134.06	Elm. Middle Gila River Proj.				
										Apln. 10/15/1957	AR 017239	12/30/1957		
1	x				1,2	See Remarks				R/W Trans. Line	AR 021799	2/3/1958	Subdiv. Undef.; 35 13E	
29					All				640.00	OG Lse.	AR 024185	2/1/1960	104K 3/4/1963 104K Eff. 3/1/1960; Term. 3/1/1963; Subj. to Apln. 3/18/1963	
33					All				640.00	OG Lse.	AR 024186	2/1/1960	104K 3/4/1963 Eff. 3/1/1960; Term. 3/1/1963; Subj. to Apln. 3/18/1963	
28					All				640.00	OG Lse.	AR 024188	2/1/1960	104K 3/4/1963 Eff. 3/1/1960; Term. 3/1/1963; Subj. to Apln. 3/18/1963	
2						Pt. NS 1975; 13S 2E			1.31	IL Base	276	1/5/1961	2/14/1961	
1					6									
2	x	x	x	x	3,4									
10	x	x	x	x										
11					All									
12						See Remarks	NS 10E			Elm. Middle Gila River Proj.			Part Lots 2,3,5,6,7,8, 5 1/2 AC in NE Pat.	
19	x	x												
30					7					R/W Radio Relay Station	AR 031535	5/22/1962	Prepared; Formal apovd. 1/25/1965; Amend. 3/29/1973; Amend. 5/5/1976	
28						SN 1E			2720	PLO Rev. SO Inpr. 131 PM Res. 107	2720	7/9/1962	7/20/1962 Open to entry 1/7/1963	
19									4.08	R/W Trans. Line	AR 031785	12/12/1962		
						All Tr. Def.: SN 3E			3.24	IL Base	310	8/8/1963		
1					1,2	2S 13E			134.06	PK Pat.	02-64-0284	6/22/1954	5/23/1964	
1					4,5				132.62					
2					1,2				54.22					
3					All				635.86					
4	x	x	x	x	1,2,3,4				555.82					
5					All				635.24					
6					All				625.60					
7	x	x	x	x	1,2				314.78					
8	x	x	x	x	1,2,3,4				320.00					
9	x	x	x	x	1,2,3,4				609.68					
12						See Remarks	NS 10E			PLO Mid. Middle Gila River Proj.	3835	9/27/1965	Lots 1,2,4; Part Lots 3,5,6,7,8; Part 5 1/2 AC	
9						WMSSE			100.00	O. Opening to ME	A 1115	9/8/1967	Eff. 104K 10/23/1967; Subj. to stipulations	
9						M&B				Mining Location	A 1417	10/25/1967	10/25/1967; 1/6/1970	
12						All; except Pat. NS								
13						All; except Pat. NS								
17	x	x	x	x	1,2									
18	x	x	x	x	1 thru 6									
19	x	x	x	x	1 thru 4									
24					All									
25					All									

Continued on page 4

T. 45.  
R. 13E  
Page 3.

TOWNSHIP 4 SOUTH RANGE 13 EAST OF THE GILA AND SALT RIVER MERIDIAN, ARIZONA

SECTION	SUBDIVISION								ACRES	KIND OF ENTRY - OR - PURPOSE OF ORDER	SERIAL FILE - OR - ORDER NUMBER	DATE OF ACTION	DATE POSTED	REMARKS - E. G. DATE CLOSED, TERMINATED, REJECTED OR RESCINDED	
	NE 1/4		NW 1/4		SW 1/4		SE 1/4								
	N	E	N	W	S	W	S	E							
FOR ORDERS EFFECTING DISPOSAL OR USE OF UNIDENTIFIED LANDS WITHDRAWN FOR CLASSIFICATION, MINERALS, WATER, AND/OR OTHER PUBLIC PURPOSES, AND INDIAN TREATIES, REFER TO INDEX OF MISCELLANEOUS DOCUMENTS															
28															
30									4 thru 7 incl.						
33	x	x	x	x					95 6E	0. Prop. Cl. Multiple Use Mgmt.	A 2152	6/13/1968		Public lands, segregated from approp. under agricultural land laws, P.S. Pub. F.R. 6/20/1968; O. Cl. 12/13/1968; Pub. F.R. 12/19/1968; CL Term 10/7/1981.	
9									1261B (NS); 45 11E	Apn. Wd. Recl. Buttes Dam &					
9										Reservoir	A 3535	2/3/1969	2/6/1969	PLD 5316 12/6/1972	
9							x	x		Mining Location	A 1417	1/6/1970		Am. 2/11/1971, now surveyed	
9							x	x		Mining Location	A 4556	3/2/1970		Am. 2/11/1971, now surveyed	
8	x	x	x	x	x	x									
9							x		3.4	Eq. Wd. Sec.	A 5449	12/28/1970		Open to entry 104M, 1/13/1971; Subj. to stipulations	
8	x	x													
9							x	x		Mining Location	A 6059	1/13/1971		Am. 2/11/1971	
4							x								
10		x													
8									160.00	Apn. Wd. Buttes Dam & Reservoir	A 6264	5/19/1971	12/4/71 5/19/1971	Amend. 6/22/1972 CANCELLED 12/20/1990;	
8										Mining Location	A 6490	9/20/1971			
8										Mining Location	A 6722	1/10/1972			
1									1	See Remarks; 35 13E					
8										Reservoir	A 6264	6/22/1972	10:00 AM 6/22/1972	Lands lying within 50' of centerline of trans. line	
8										Mining Location	A 7366	11/20/1972			
8										Mining Location	A 7367	11/20/1972			
4							x	x							
10	x								55 14E	PL Wd Recon.	A 4558	11/24/1972	1/18/1972	Base Accepted 1/8/1973; Not open to ME; Subj. to Min. Leasing Act	
9									See Remarks	45 11E	PLD Wd. Recl. Project	5316	12/6/1972	12/11/1972	Lot 1261-B except portion included in Min. Pat. 29747; Not open to ME; Subj. to Min. Leasing Act (A 3515)
19	x	x					x	x			AR 031535-A	12/7/1973		Amended 8/11/1980;	
12										Mining Location	A 7656	7/10/1974		Seg. from all forms of appropriation under the public land laws and mining and mineral leasing laws; CLASS. TERM. 8/14/1995;	
12										Mining Location	A 7666	7/10/1974		Seg. from all forms of appropriation under the public land laws and mining and mineral leasing laws; LEASE EXPIRED 7/9/1989;	
4	x	x					x	x	2						
8							x	x							
9							x	x							
17	x	x					x	x	15N 16E	3/4 Trans. Line	A 8278	12/22/1975			
4	x	x	x	x			x	x							
8							x	x							
9	x	x	x	x	x	x	x	x							
17	x	x	x	x			x	x	35 13E	SLUP	A 9279	3/22/1976	3/21/1978	Exp. 3/21/1978	
29									A11						
30	x	x	x	x			x	x	1,2,3,4,5,6,7						
31	x	x					x	x	1,2,3,4,5,6,7,8						
33										A11	2441.85	8/28/1979	2/19/1981	Eff. 9/1/1979; Rel. 2/5/1981; OG SIM May 1981	
19	x	x	x	x			x	x	1,2,3,4,	NS 12E	1280.00	8/28/1979	2/19/1981	Eff. 9/1/1979; Rel. 2/5/1981; OG SIM May 1981	
23									A11						
26									A11						
30									A11						
35									A11	2550.00	OG Lse.	A 12180	10/16/1979		Eff. 11/1/1979; Term. 11/1/1980; OG SIM April 1985;
11	x	x	x	x	x	x	x	x	1						
16									A11						
15									A11						
22									A11	2557.55	OG Lse.	A 12182	10/16/1979		Eff. 11/1/1979; Term. 11/1/1980; OG SIM April 1985;

TOWNSHIP 4 SOUTH RANGE 13 EAST OF THE GILA AND SALT RIVER MERIDIAN, ARIZONA

SECTION	SUBDIVISION								ACRES	KIND OF ENTRY -OR- PURPOSE OF ORDER	SERIAL FILE -OR- ORDER NUMBER	DATE OF ACTION	DATE POSTED	REMARKS - E. G. DATE CLOSED, TERMINATED, REJECTED OR RESCINDED
	NE 1/4		NW 1/4		SW 1/4		SE 1/4							
	NE	NW	SW	SE	NE	NW	SW	SE						
FOR ORDERS EFFECTING DISPOSAL OR USE OF UNIDENTIFIED LANDS WITHDRAWN FOR CLASSIFICATION, MINERALS, WATER, AND/OR OTHER PUBLIC PURPOSES, AND INDIAN TREATIES, REFER TO INDEX OF MISCELLANEOUS DOCUMENTS														
20										All				
21										All				
27										All				
28									2560.00	OG Lse.	A 12128	10/22/1979		Eff. 11/1/1979; Term. 11/1/1984; OG Sta. April 1985;
7								3,4						
13	x	x	x	x	x	x	x	x		W/4 less NE Pats				
18								1,2,3,4,5,6	647.81	OG Lse.	A15634	5/29/1981		Eff. 6/17/1981 Term. 6/1/1984; OG Sta. Dec. 1984
19	x	x	x	x	x	x	x	x	1,2,3,4					
29										All				
30	x	x	x	x	x	x	x	x	1,2,3,4,5,6,7					
31	x	x	x	x	x	x	x	x	1,2,3,4,5,6,7,8					
33										All; 45 12E	A 15905	7/23/1981		Eff. 8/1/1981; Term. 8/2/1982; OG Sta. Nov. 1982
5	x	x	x	x	x	x	x	x						
7														
8														
13														
17	x	x	x	x	x	x	x	x	1,2					
18	x	x	x	x	x	x	x	x						
25										All				
25									3478.39	OG Lse.	A 14112	8/20/1981		Eff. 9/1/1981; Term. 9/1/1984; OG Sta. Feb. 1985; Reopened Aug 1985;
19	x	x	x	x	x	x	x	x	1 thru 4					
29										All				
30	x	x	x	x	x	x	x	x	1 thru 7					
31	x	x	x	x	x	x	x	x	1 thru 8					
33										All; 45 12E	A 18209	3/17/1983		Eff. 4/1/1983; Term. 4/1/1989;
11	x	x	x	x	x	x	x	x	1					
14										All				
15										All				
20										All				
21										All				
22										All				
23										All				
26										All				
27										All				
28										All				
34										All				
35									7677.55	OG Lse	A-20596	7/31/1985	7/16/1985	Eff. 8/1/1985; Term. 8/1/1986; OG Sta. Dec. 1986
12								1	.18	R/W Telephone line	A-20023	1/22/1987	2/24/1987	To Term. 1/6/2012;
12									7.43	OPENING ORDER	AZA-7666	8/14/1995		LANDS OPERATED BY THE STATE OF ARIZONA

TOWNSHIP 04 SOUTH RANGE 13 EAST OF THE GILA & SALT RIVER MERIDIAN, ARIZONA

SECS	SUBDIVISION																Acres	Kind of Entry or Purpose	Serial Number or Order Number	Action Date	Remarks		
	NE 1/4				NW 1/4				SW 1/4				SE 1/4									Lots	Other Description
	NE	NW	SW	SE	NE	NW	SW	SE	NE	NW	SW	SE	NE	NW	SW	SE							
	For orders effecting disposal or use of unidentified lands withdrawn for classification, minerals, water, and/or other public purposes, and Indian treaties, refer to Misc. Document Index																						
30																	7		.27	R/W ROAD	AZA-30094	7/1/1997	TO TERM. 6/30/2027;

TOWNSHIP SOUTH RANGE 13 EAST OF THE GILA AND SALT RIVER MERIDIAN, ARIZONA

STATUS OF PUBLIC DOMAIN  
LAND AND MINERAL TITLES

MTP  
SUPPL Sec 1,9,12

INDEX TO SEGREGATED TRACTS			
RESURVEY	ORIGINAL SURVEY		
TRACT NO	T	R	SEC
			SUBDIVISION

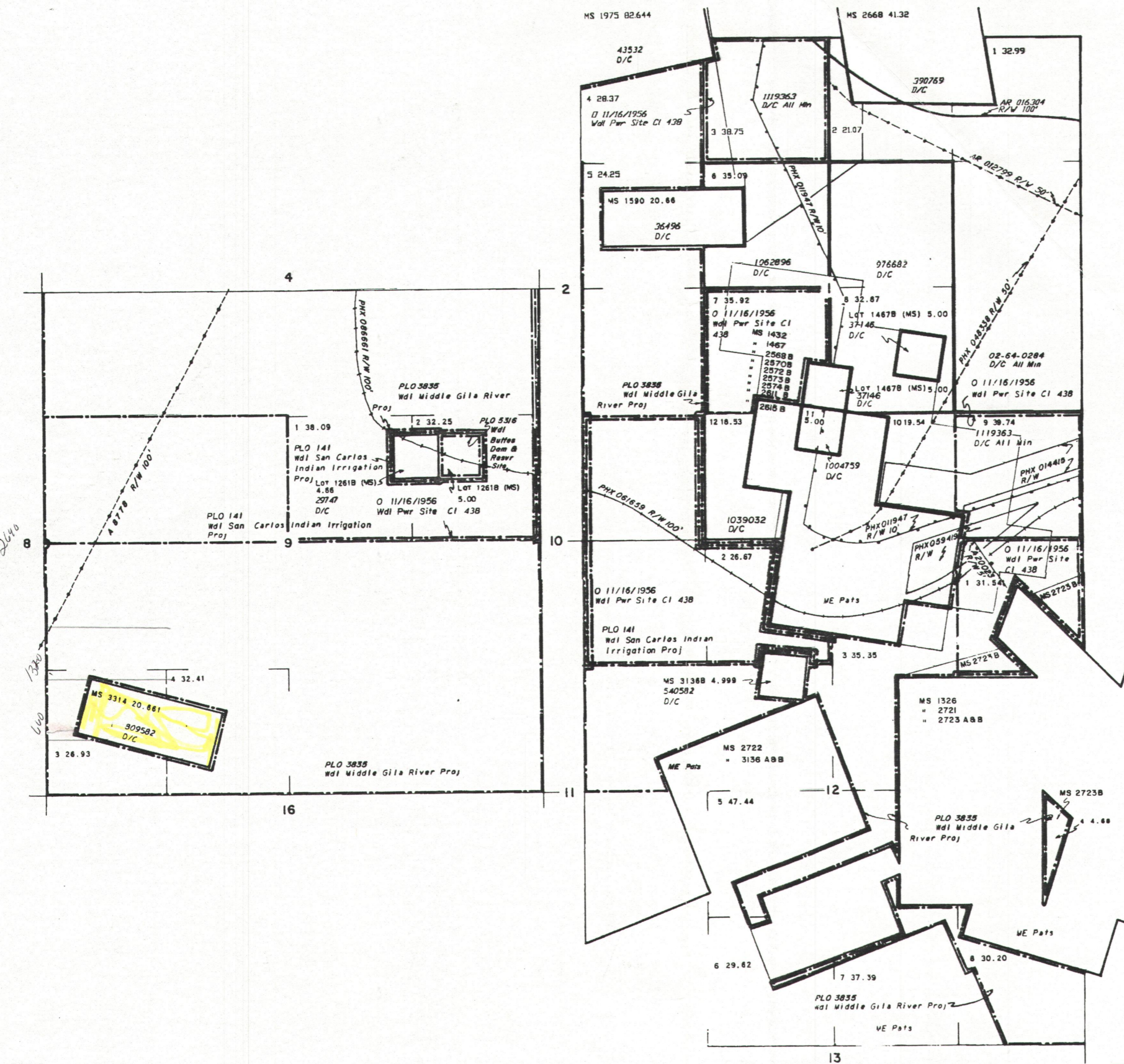
FOR ORDERS EFFECTING DISPOSAL OR USE OF  
UNIDENTIFIED LANDS WITHDRAWN FOR CLASSIFICATION,  
MINERALS, WATER AND/OR OTHER PUBLIC PURPOSES,  
REFER TO INDEX OF MISCELLANEOUS DOCUMENTS.

DIST NO. 2  
ME Restoration A5449  
Sec 9  
Recl Stips A1417  
Sec. 9  
Recl Stips A4556  
Sec 9  
Recl Stips A6059  
Sec. 8, 9  
AMC 313368-313371, 313378-313391 Sub to Recl Stips  
Sections 8, 9, 17, 18, 19, 20

RECEIVED  
B.L.M. ARIZONA OFFICE  
MAY 11 P 3 40  
PHOENIX, ARIZONA

CURRENT TO	BY
9/26/1997	RE

Supp 1



SCALE  
10 chains to the inch

